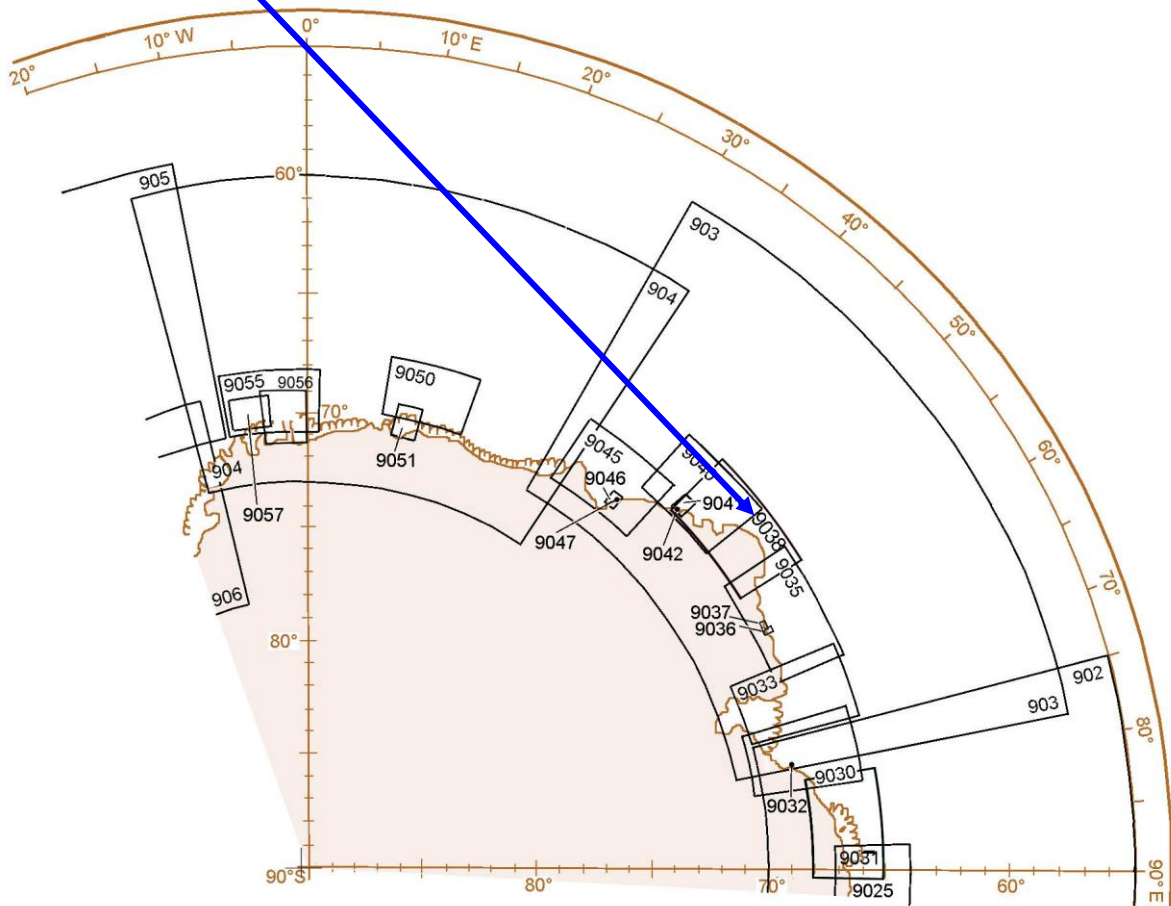


11th Meeting of the Hydrographic Commission on Antarctica (HCA)
Hobart, Tasmania, Australia, 5-7 October 2011

INT CHARTS NOT YET PUBLISHED
(September 2011)

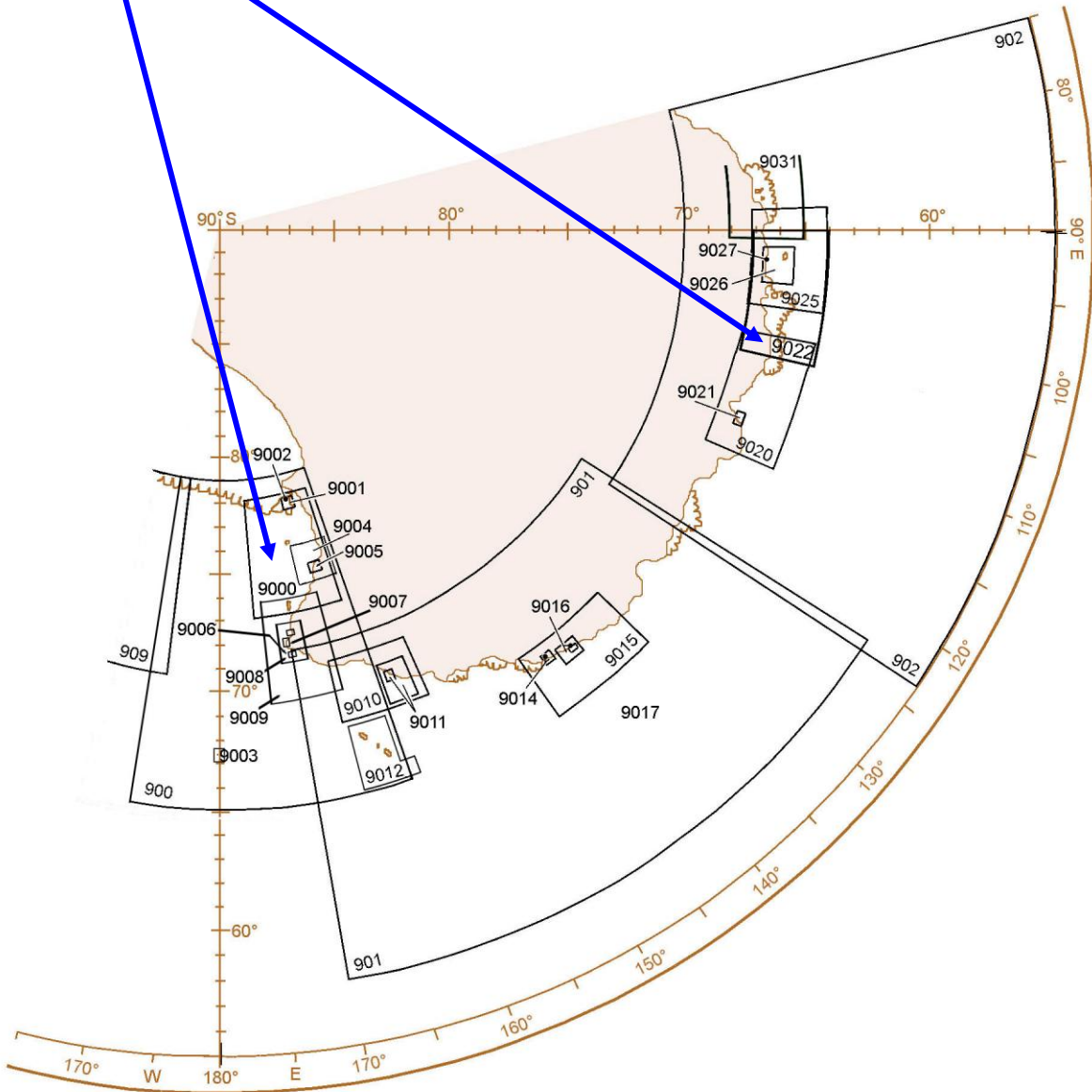
Lazarev Sea to Cooperation Sea (20°W – 90°E)

INT No.	Scale 1:	Date	Producer
9038	500 000	Proj. 2011	AU



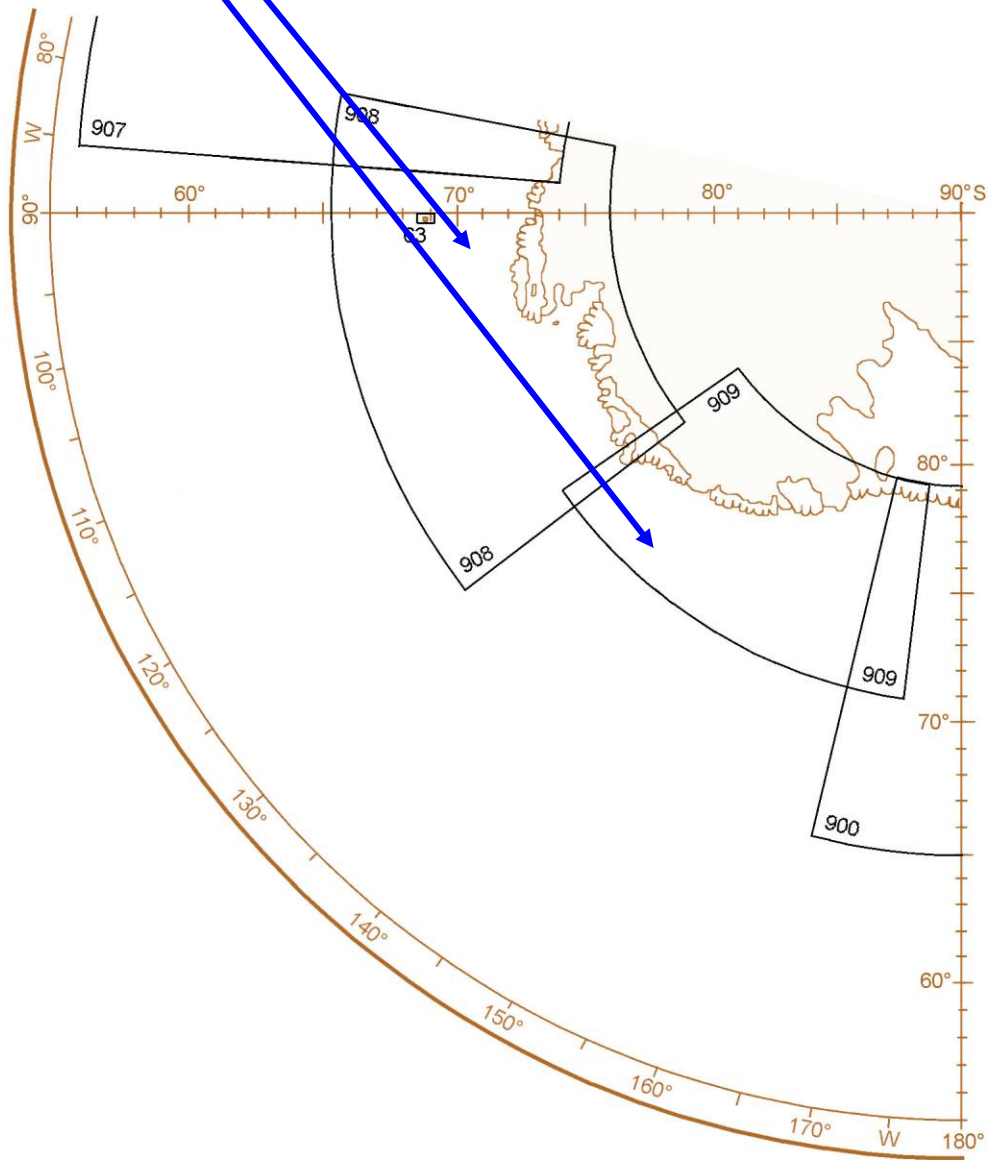
Davies Sea to Ross Sea (75°E – 165°W)

INT No.	Scale 1:	Date	Producer
9000	500 000		IT
9022	500 000	Proj. 13	AU



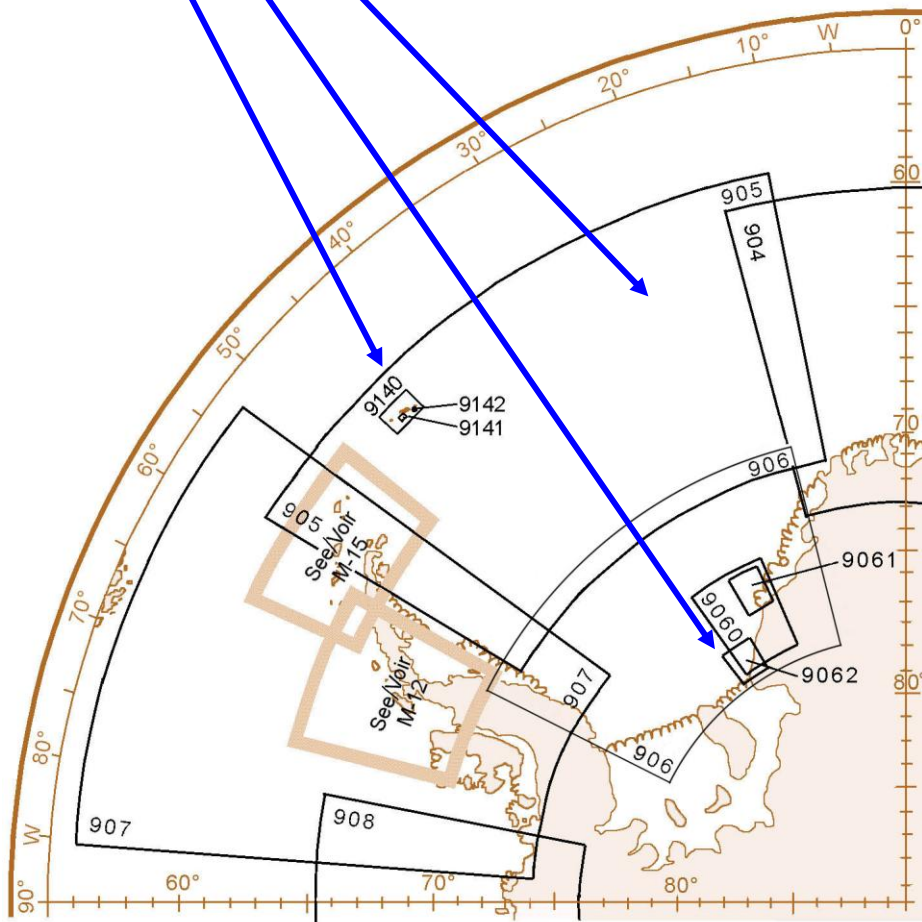
Ross Sea to Bellingshausen Sea (180°W – 80°W)

INT No.	Scale 1:	Date	Producer
908	2 000 000	Post 2015	GB
909	2 000 000	Proj. 2012	NO



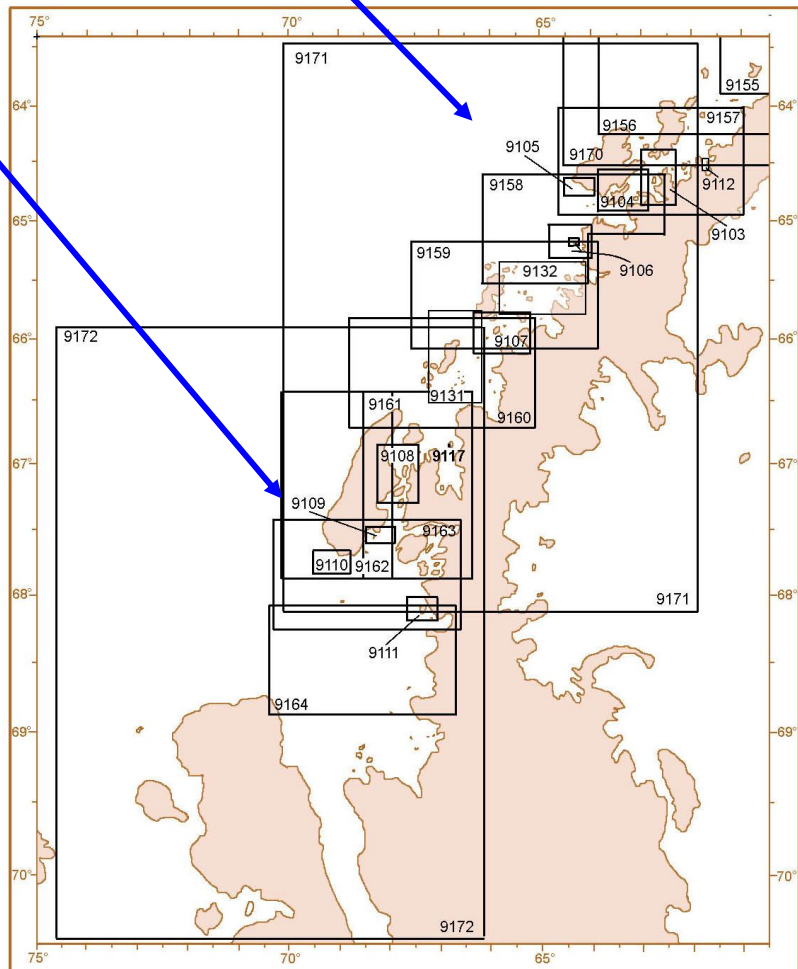
Bellingshausen Sea to Weddell Sea (90°W – 0°W)

INT No.	Scale 1:	Date	Producer
905	2 000 000	Proj. 2012	DE
9062	200 000	Proj. 2012	US
9140	150 000	Post 2015	AR
9142	10 000	Proj. 2011	AR



Antarctic Peninsula, Graham Land – Palmer Land

INT No.	Scale 1:	Date	Producer
9103	50 000	Proj. 2013	CL
9104	50 000	Proj. 2012	CL
9105	25 000	Proj. 2011	US
9107	50 000	Post 2015	GB
9108	50 000		CL
9110	30 000		CL
9111	25 000	Proj 2012/13	AR
9117	10 000	Proj. 2013	GB
9131	75 000		GB ?
9132	75 000		GB ?
9133	75 000		GB
9157	150 000	Post 2015	CL
9159	150 000	Proj. 2013	GB
9160	150 000	Proj. 2013	GB
9161	150 000		CL
9162	150 000	Proj. 2013	CL
9163	150 000	Proj. 2012	GB
9164	150 000	Proj. 2013	CL
9171	500 000	Post 2015	GB



Antarctic Peninsula, Graham Land – South Shetlands Islands

INT No.	Scale 1:	Date	Producer
9100	25 000		AR ?
9101	10 000	Proj. 2012/13	AR
9112	Various	Post 2015	GB
9113	Various	Post 2015	GB
9114	Various	Post 2015	GB
9115	50 000		AR
9116	Various	Post 2015	GB
9125	40 000	Proj. 2012	BR & PE
9126	40 000	Proj. 2014	BR
9127	40 000	Proj. 2014	BR
9128	5 000	Proj. 2012/13	ES
9129	10 000	Proj. 2012	EC
9130	75 000	Proj. 2015	GB
9151	200 000	Proj. 2015	CL & BR
9152	200 000	Proj. 2015	CL & BR

