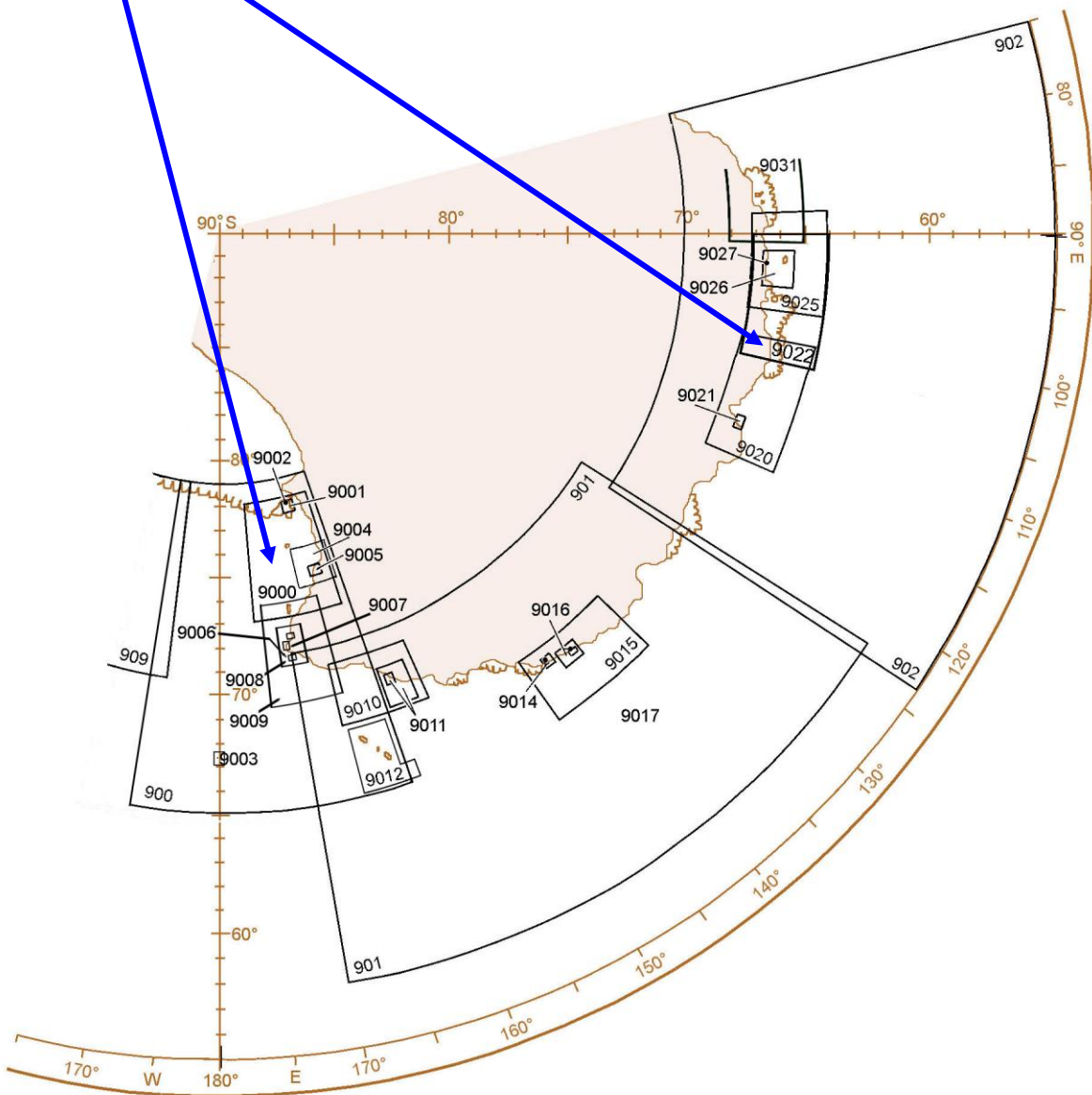


12<sup>th</sup> Meeting of the Hydrographic Commission on Antarctica (HCA)  
 Montevideo, Uruguay, 10-12 October 2012

**INT CHARTS NOT YET PUBLISHED**  
 (September 2012)

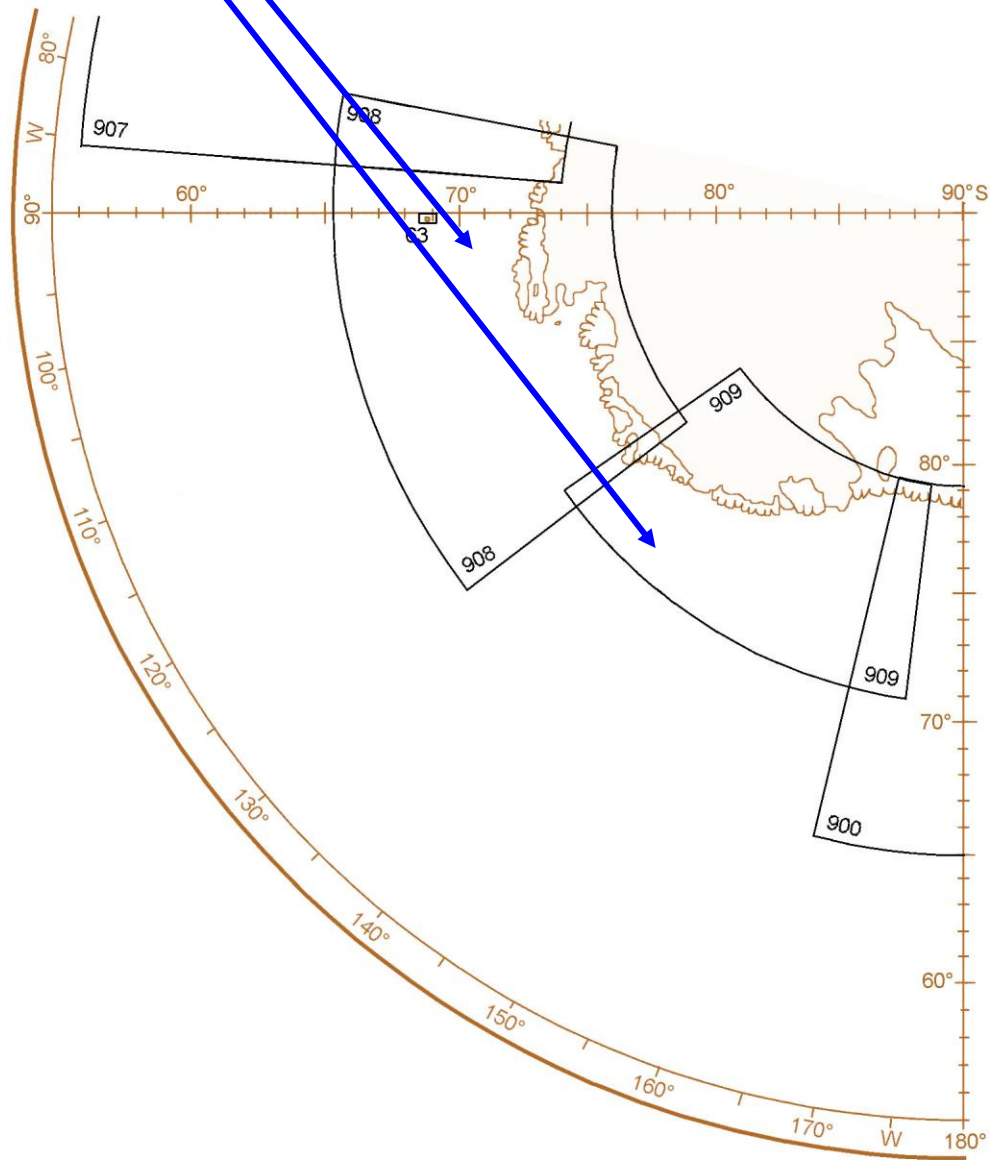
**Davies Sea to Ross Sea (75°E – 165°W)**

INT No.	Scale 1:	Date	Producer
9000	500 000		IT
9022	500 000	Proj. 13/14	AU



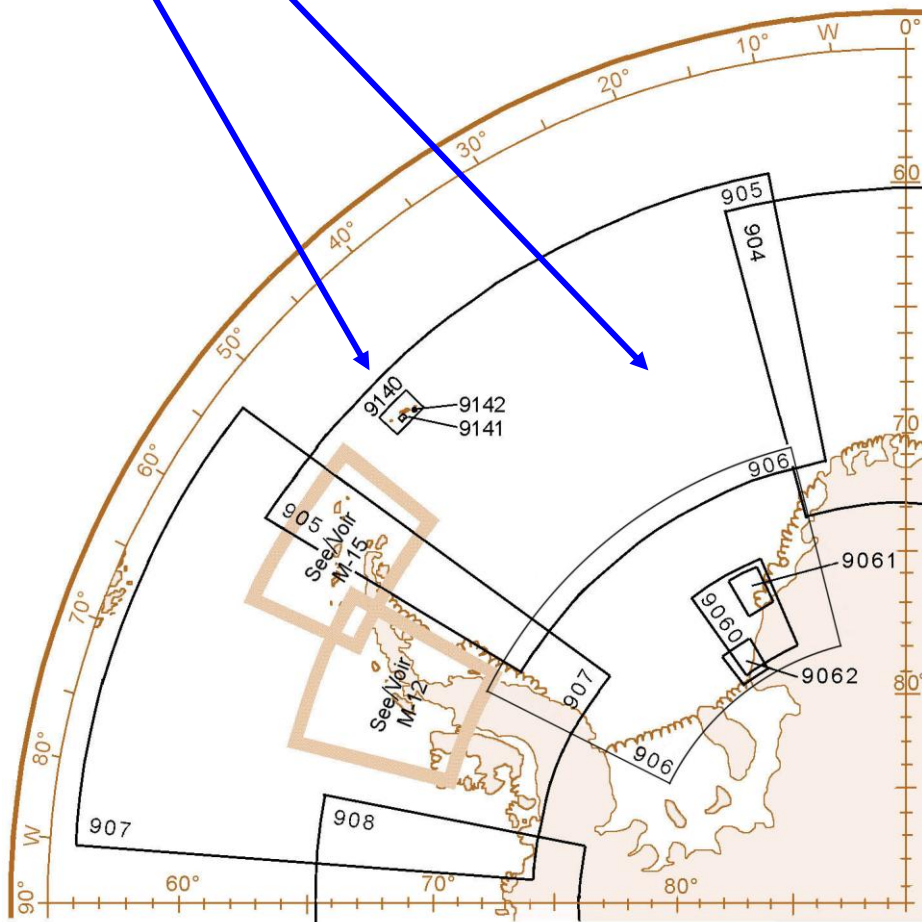
### Ross Sea to Bellingshausen Sea (180°W – 80°W)

INT No.	Scale 1:	Date	Producer
908	2 000 000	Post 2015	GB
909	2 000 000	Proj. 2013	NO



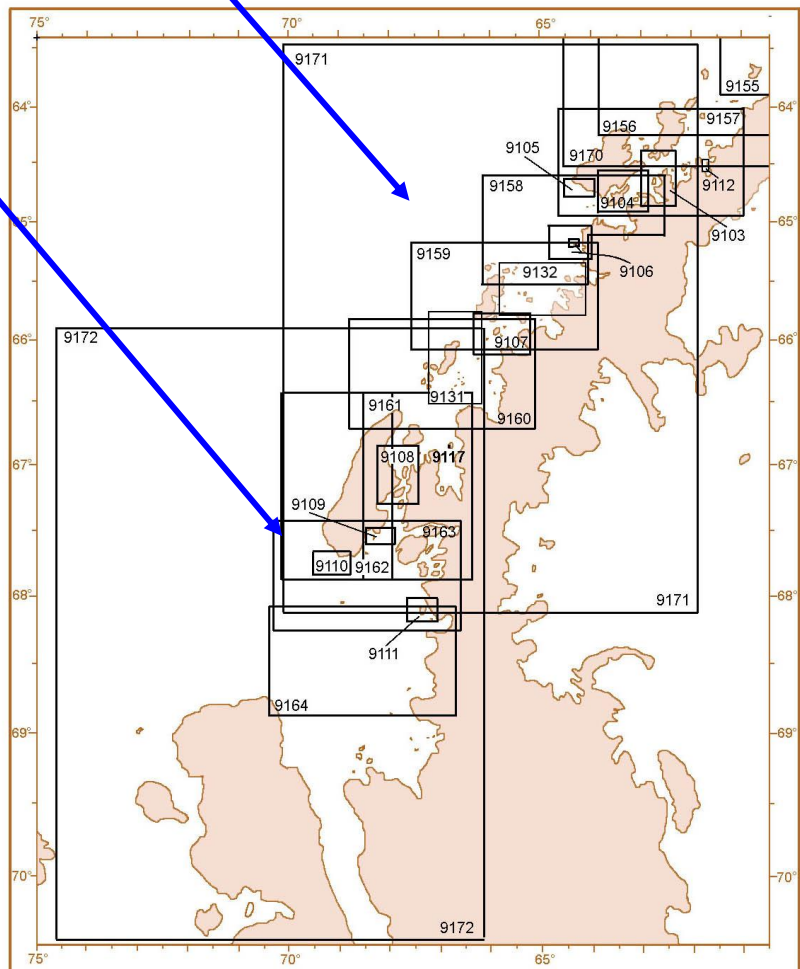
### Bellingshausen Sea to Weddell Sea (90°W – 0°W)

INT No.	Scale 1:	Date	Producer
905	2 000 000	Proj. 2013	DE
9140	150 000	Post 2015	AR



## Antarctic Peninsula, Graham Land – Palmer Land

INT No.	Scale 1:	Date	Producer
9103	50 000	Proj. 2014?	CL
9104	50 000	Proj. 2013?	CL
9107	50 000	Proj. 2013	GB
9108	50 000	??	CL
9110	30 000	??	CL
9111	25 000	Proj 2013	AR
9117	10 000	Proj. 2014?	GB
9131	75 000	??	GB ?
9132	75 000	Proj. 2013	GB
9133	75 000	??	GB
9157	150 000	Post 2015	CL
9159	150 000	Proj. 2014?	GB
9160	150 000	Proj. 2014?	GB
9161	150 000	??	CL
9162	150 000	Proj. 2014?	CL
9164	150 000	Proj. 2014?	CL
9171	500 000	Post 2015	GB



## Antarctic Peninsula, Graham Land – South Shetlands Islands

INT No.	Scale 1:	Date	Producer
9100	25 000	??	AR ?
9101	10 000	Proj. 2013	AR
9112	Various	Post 2015	GB
9113	Various	Post 2015	GB
9114	Various	Post 2015	GB
9115	50 000	??	AR
9116	Various	Post 2015	GB
9125	40 000	Proj. 2013?	BR & PE
9126	40 000	Proj. 2014	BR
9127	40 000	Proj. 2014	BR
9128	5 000	Proj. 2012/13	ES
9129	10 000	Proj. 2012	EC
9130	75 000	Proj. 2015	GB
9151	200 000	Proj. 2015	CL & BR
9152	200 000	Proj. 2015	CL & BR

