



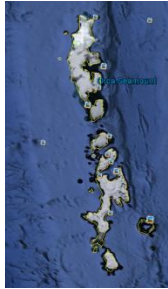
INSTITUTO OCEANOGRÁFICO DE LA ARMADA

**IHO Hydrographic Committee on
Antarctica (HCA)**

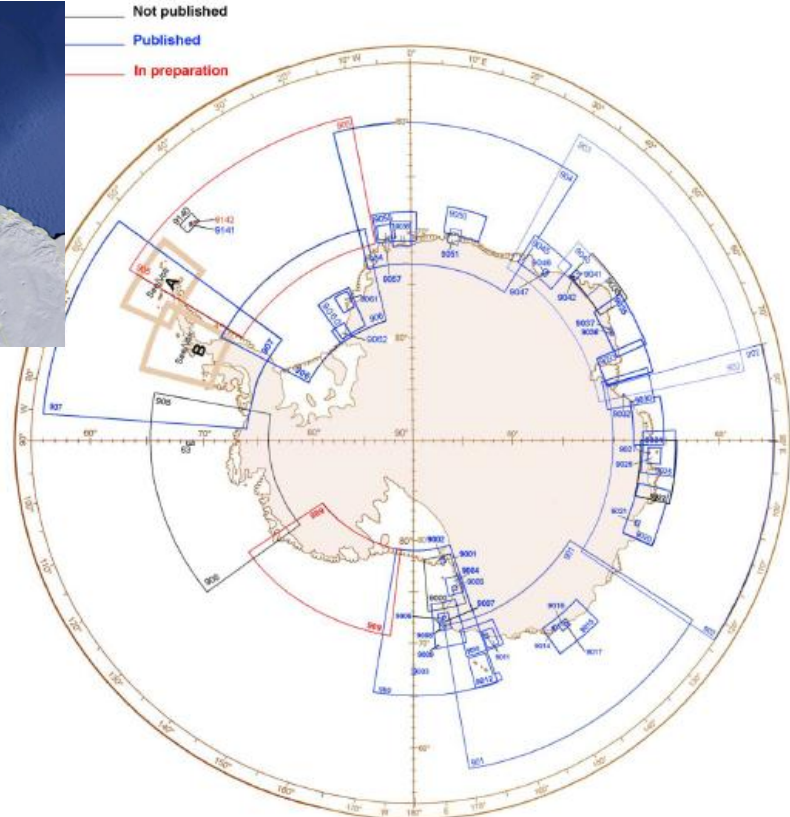
**12th Meeting, Montevideo, Uruguay,
10-12 October 2011**



The place



STATUS OF INTERNATIONAL CHART PRODUCTION IN ANTARCTICA (1 of 2)



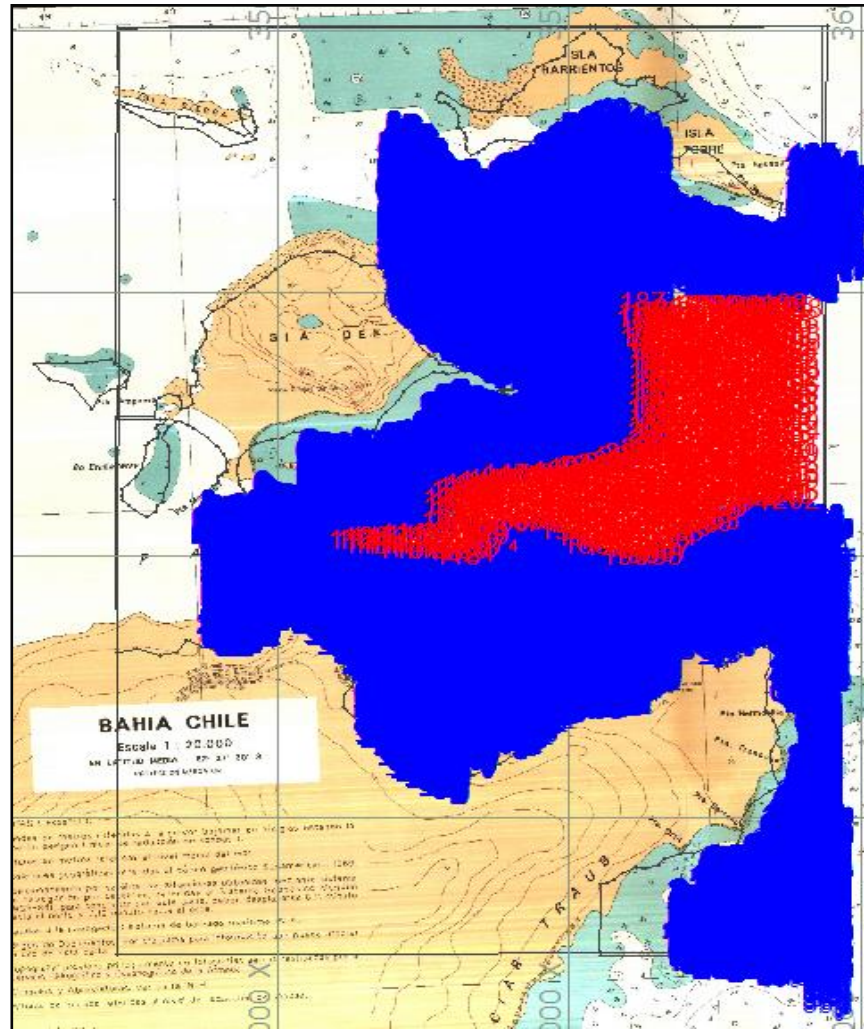


The place





SURVEYS



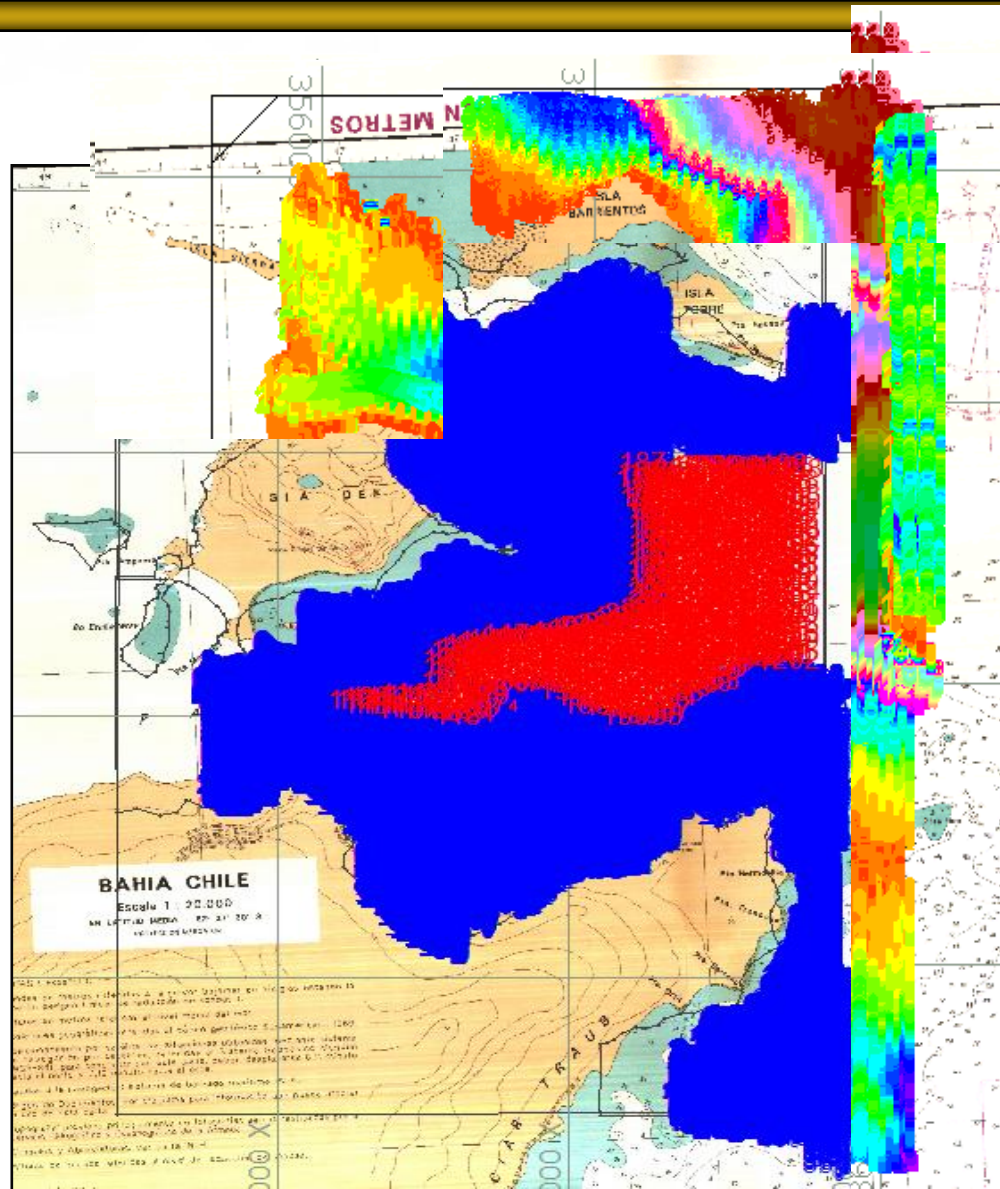
Survey (2011)

Survey (2004)

Area with out survey

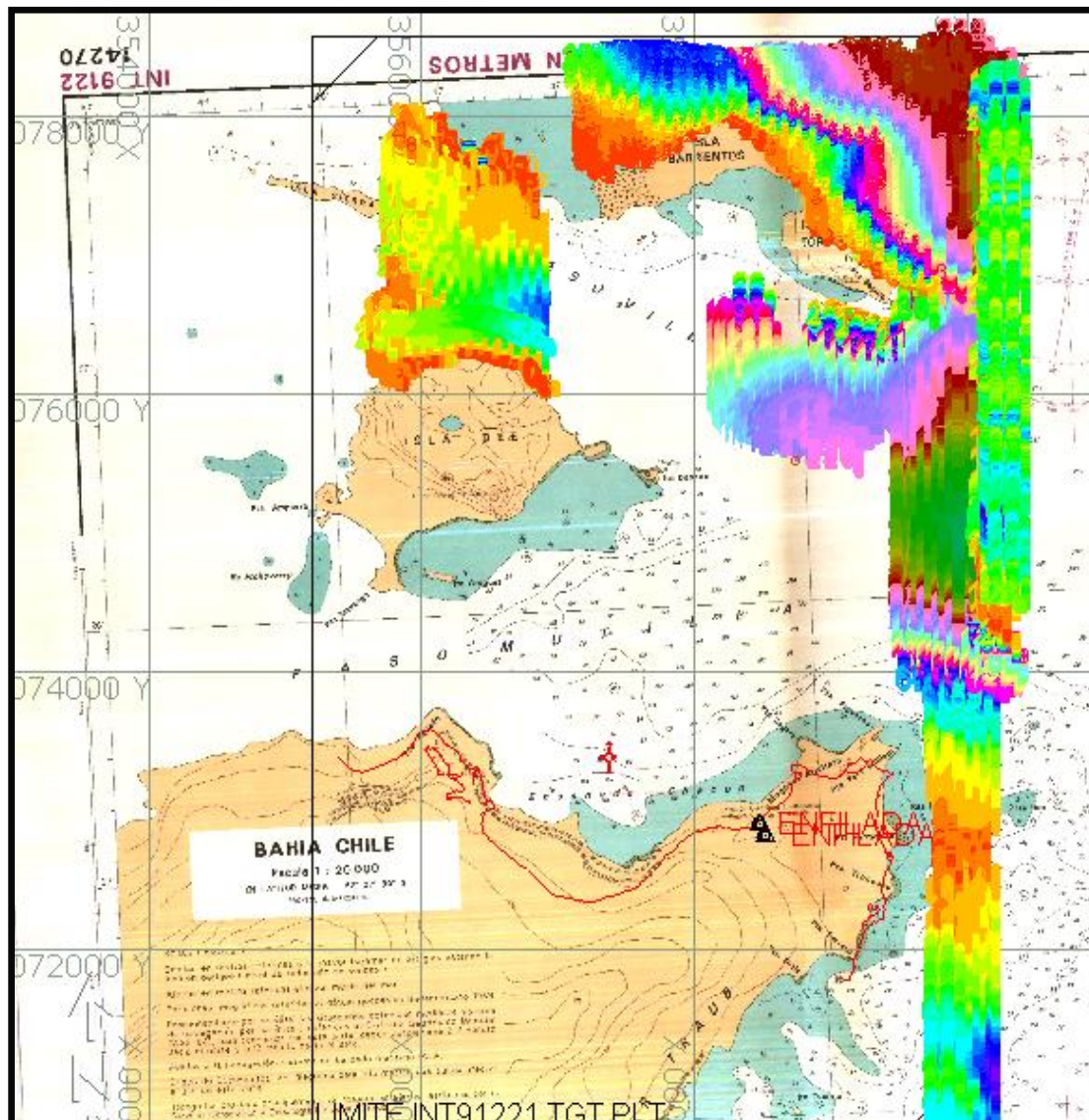


SURVEY (2012)





SURVEY (2012)





SURVEYS

SURVEY



TIDES




GEODESY



Tidal station
Line spacing
Survey Scale
Total Nm.
Number of Main lines
Check Lines
Time work

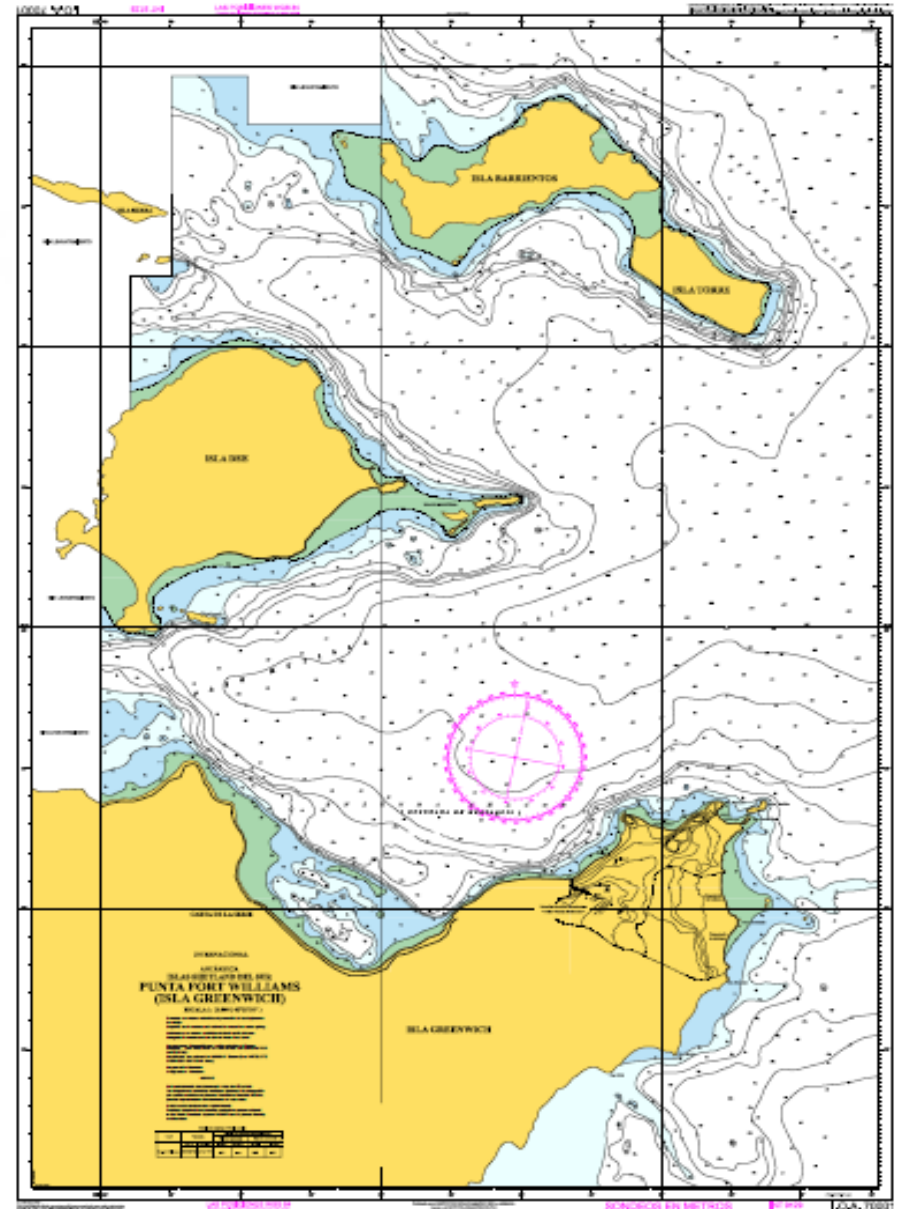
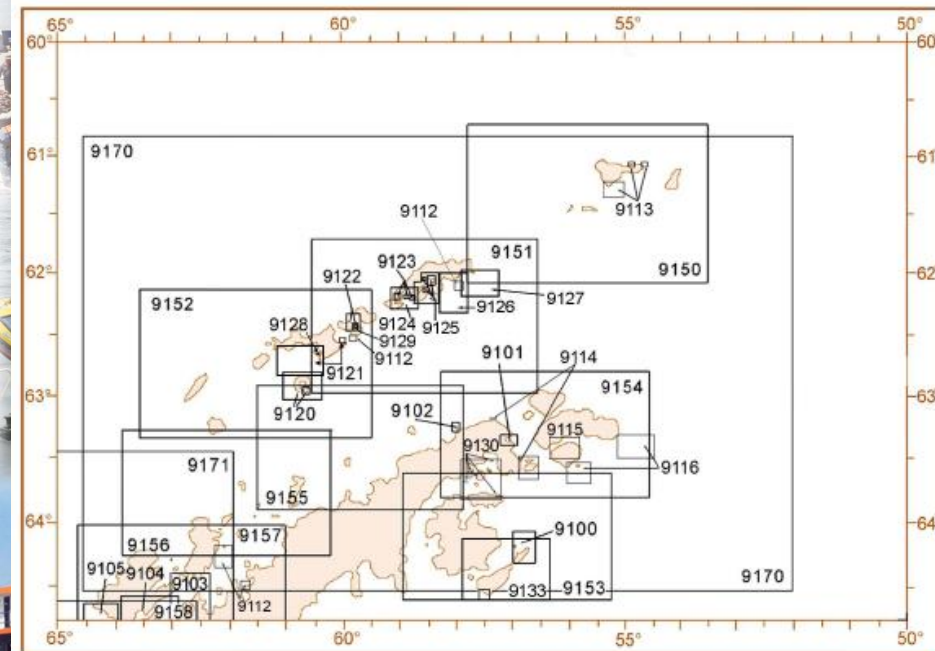
01
50 m
1:5.000
154.0 Mn.
68
6
17 days



NEW CHARTS & UPDATE

INT 9129

1:7.500





WHAT IS THE NEXT?

