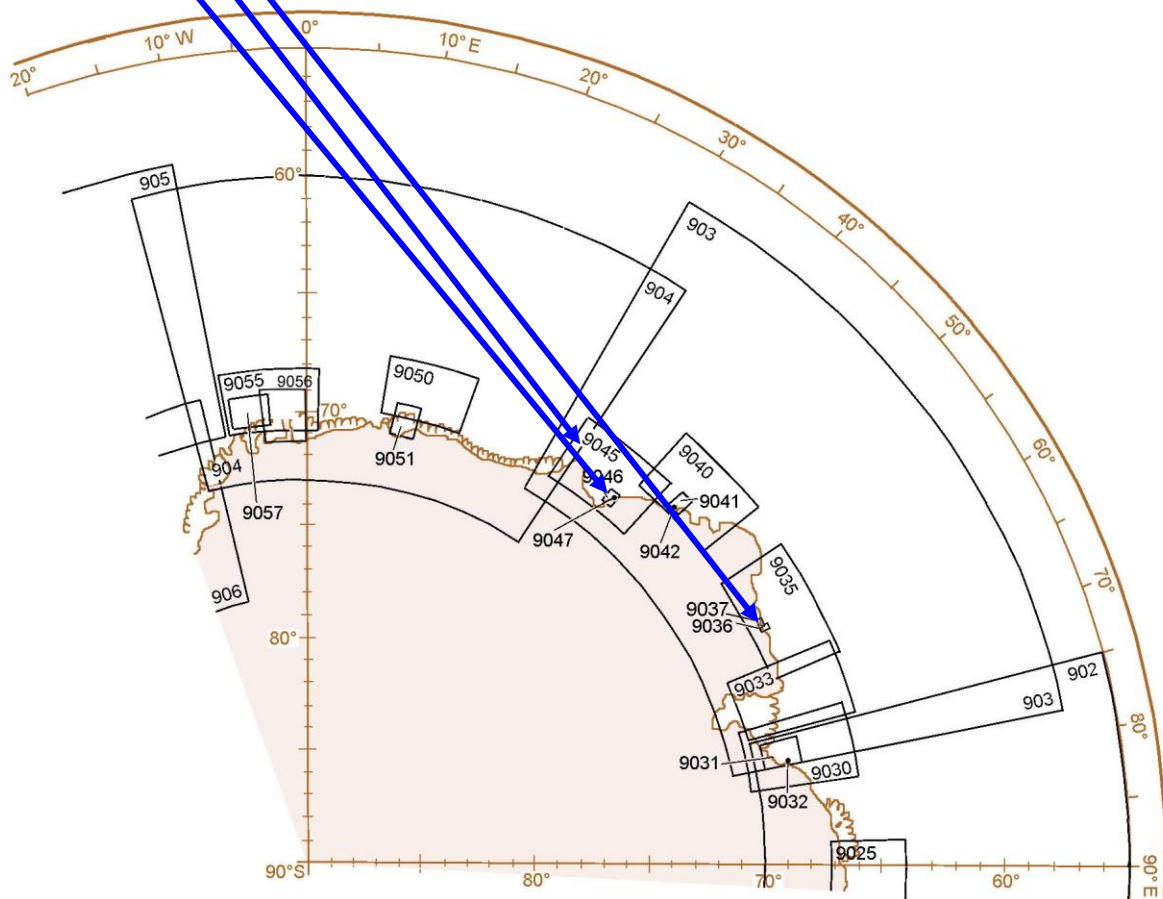


IHO Hydrographic Commission on Antarctica (HCA)
 9th Meeting, Simon's Town, Cape Town, South Africa, 12-14 October 2009

INT CHARTS IN PROGRESS OR NOT PRODUCED
 (October 2009)

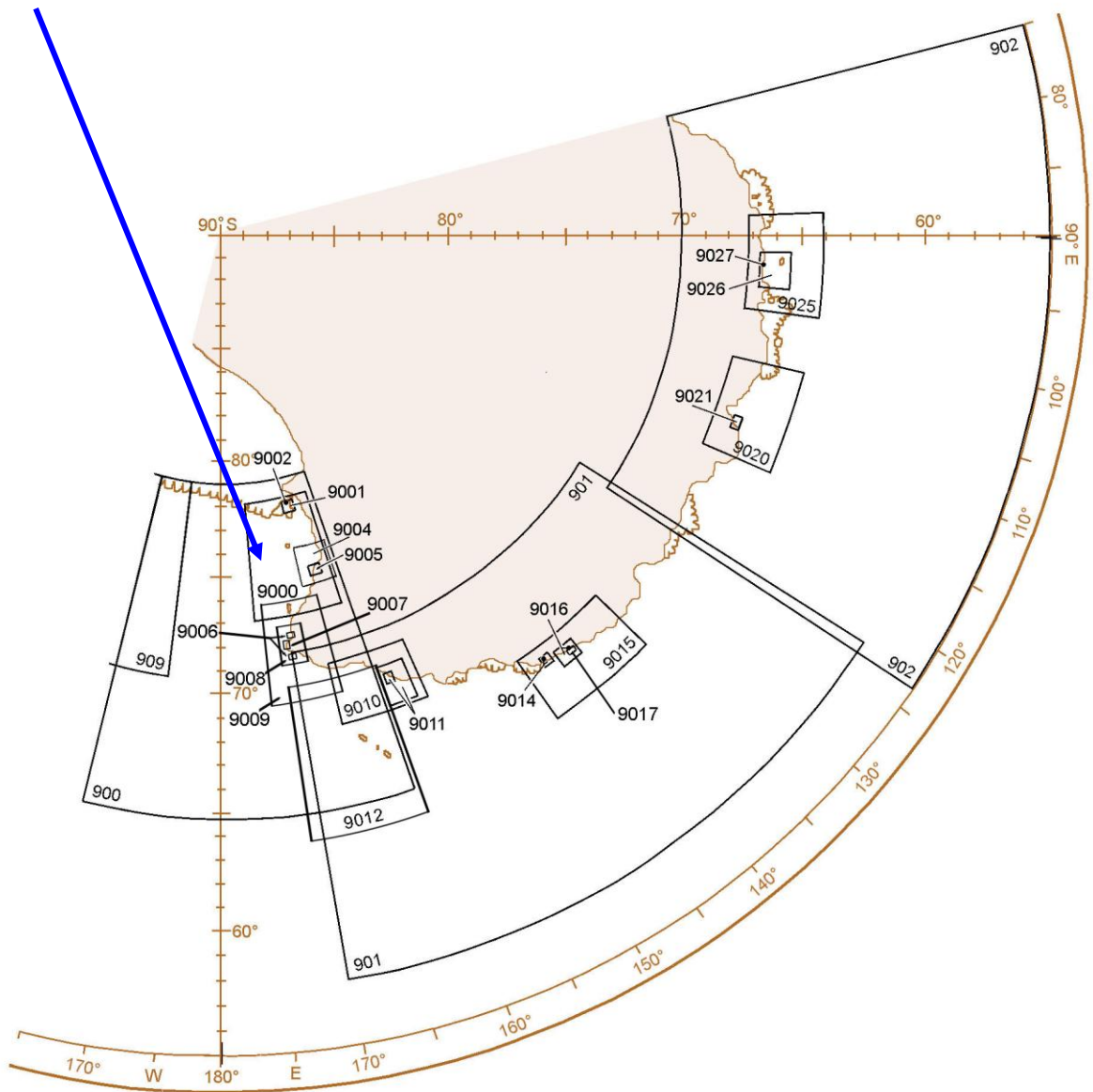
Lazarev Sea to Cooperation Sea (20°W – 90°E)

INT No.	Scale 1:	Date	Producer
9037	25 000	Proj. 2010-11	AU
9045	500 000	Proj. 2009	JP
9046	100 000	Proj. 2010	JP



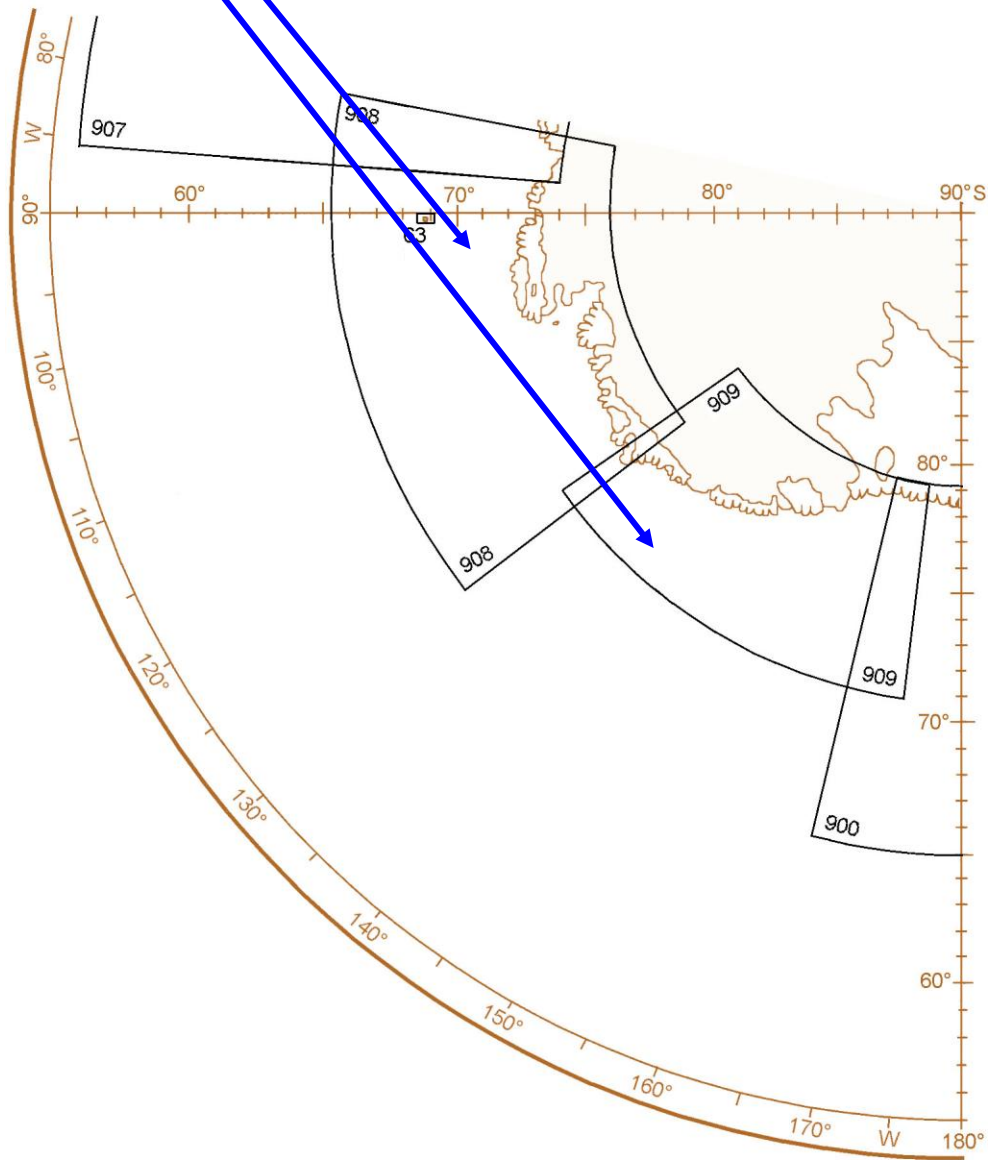
Davies Sea to Ross Sea (75°E – 165°W)

INT No.	Scale 1:	Date	Producer
9000	500 000		IT



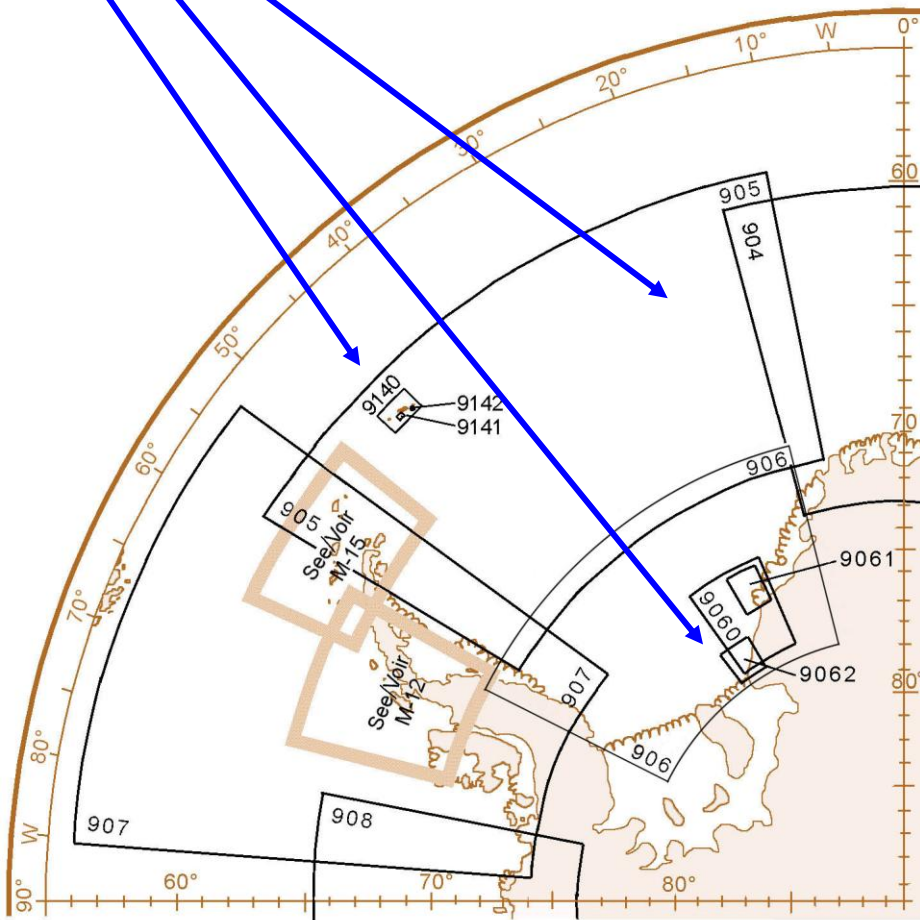
Ross Sea to Bellingshausen Sea (180°W – 80°W)

INT No.	Scale 1:	Date	Producer
908	2 000 000	Post 2015	GB
909	2 000 000	Proj. 2011	NO



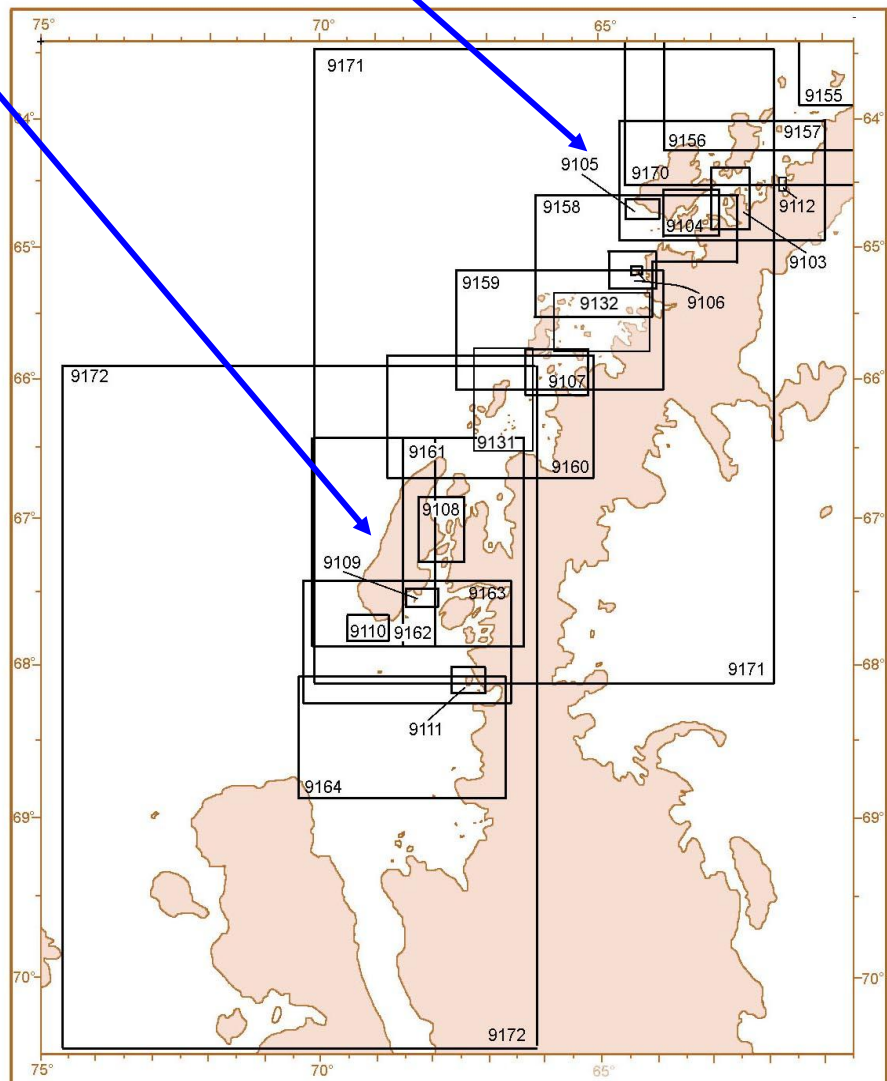
Bellingshausen Sea to Weddell Sea (90°W – 0°W)

INT No.	Scale 1:	Date	Producer
905	2 000 000	Proj. 2011	DE
9062	200 000		US
9140	150 000	Post 2015	AR



Antarctic Peninsula, Graham Land – Palmer Land

INT No.	Scale 1:	Date	Producer
9103	50 000	Proj. 2013	CL/GB ?
9104	50 000	Proj. 2011	CL/GB ?
9105	25 000		US
9107	50 000	Post 2015	GB
9108	50 000		CL
9110	30 000		CL
9111	25 000	Proj 2012	AR
9131	75 000		GB ?
9132	75 000		GB ?
9157	150 000	Proj. 2020	CL
9159	150 000	Proj. 2011	GB
9160	150 000	Proj. 2013	GB
9161	150 000		CL
9162	150 000		CL
9163	150 000	Proj. 2010	GB
9164	150 000		CL
9171	500 000	Post 2015	GB



Antarctic Peninsula, Graham Land – South Shetlands Islands

INT No.	Scale 1:	Date	Producer
9100	25 000		AR ?
9101	10 000	Proj. 2012	AR
9112	Various	Post 2015	GB
9113	Various		GB
9114	Various		GB
9115	50 000		AR
9116	Various		GB ?
9125	40 000	Proj. 2010	BR & PE
9126	40 000		BR
9127	40 000		BR
9130	75 000		GB ?
9151	200 000	Proj. 2017	CL
9152	200 000	Proj. 2017	CL
9156	150 000	Proj. 2009	AR

