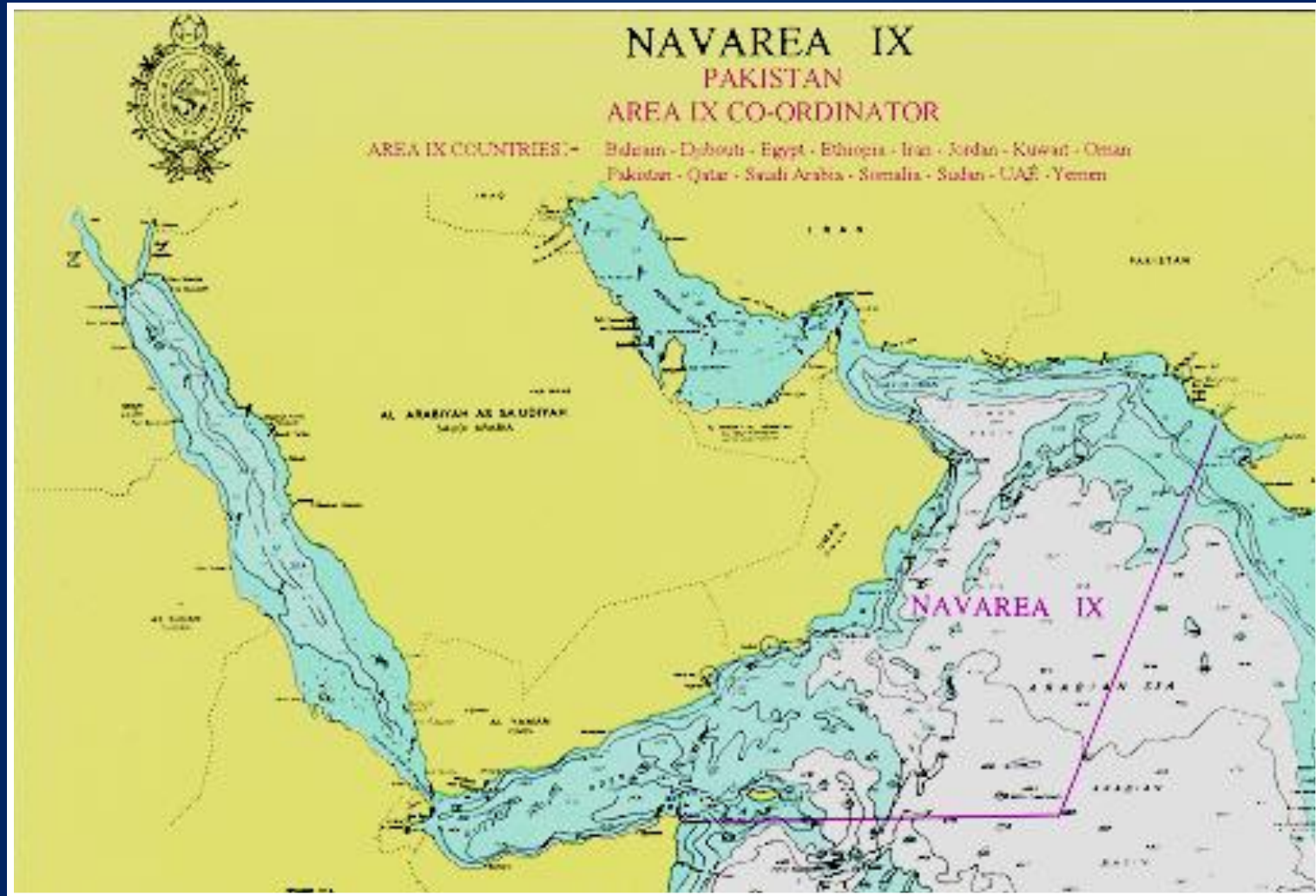


PROMULGATION OF RADIO NAVIGATION WARNINGS WITHIN NAVAREA-IX

WORLD NAVAREAS



NAVAREA-IX



NATIONAL CO-ORDINATORS



PAKISTAN



BAHRAIN



SOMALIA



YEMEN



IRAN



KUWAIT



ETHIOPIA



OMAN



SAUDIA



EGIPT



UAE



JORDAN



QATAR



D JIBOUTI



SUDAN



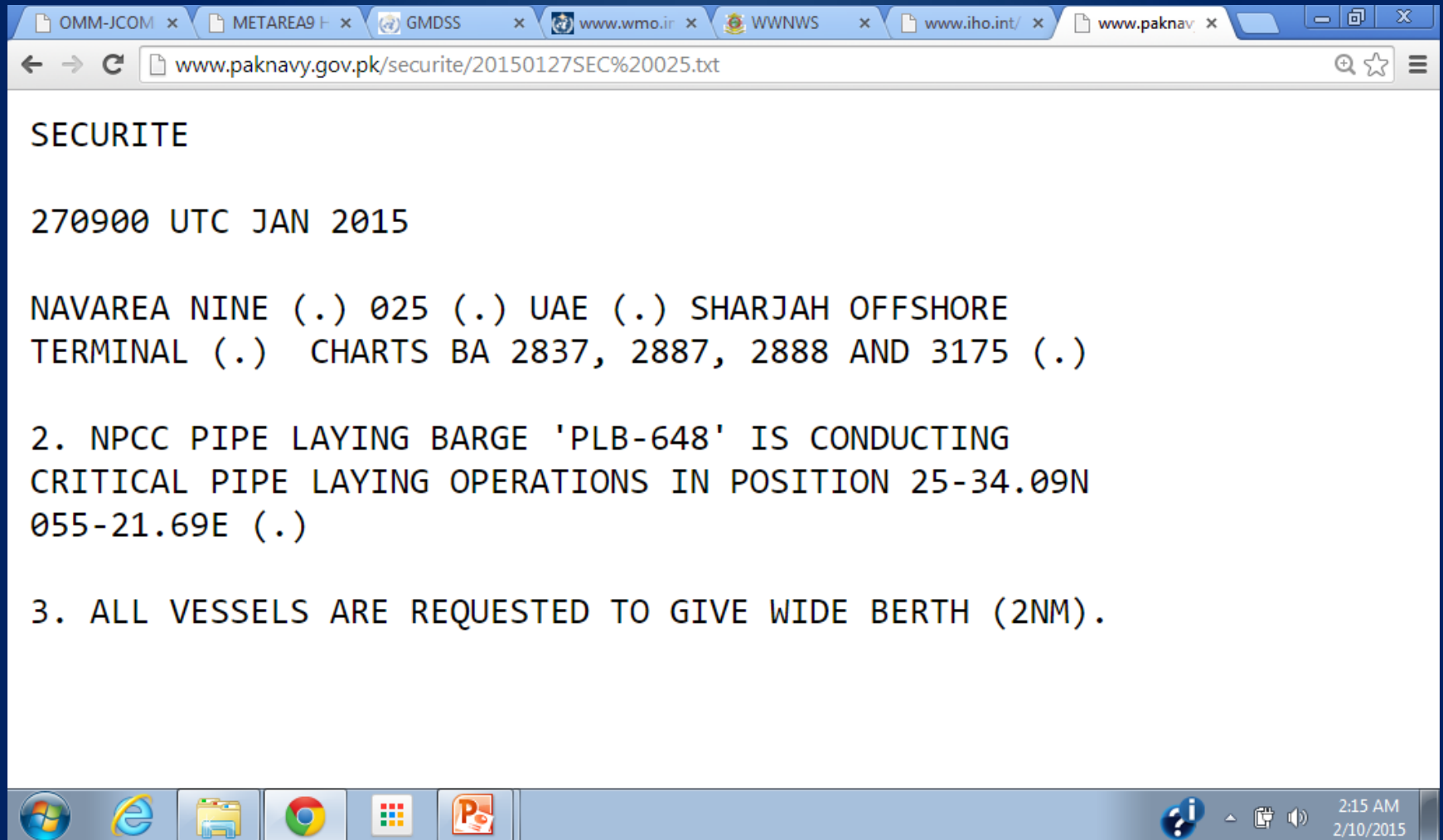
IRAQ

SOURCES OF INFORMATION

- Mariners
- National Area Coordinators
- Hydrographic Notes
- Local Agencies / Port Authorities

MSI BY NAVAREA IX COORDINATOR

NAVAREA-IX WARNINGS



The screenshot shows a web browser window with multiple tabs open: OMM-JCOM, METAREA9, GMDSS, www.wmo.int, WWNWS, www.iho.int, and www.paknav. The address bar shows the URL www.paknavy.gov.pk/securite/20150127SEC%20025.txt. The main content area displays the following text:

SECURITE

270900 UTC JAN 2015

NAVAREA NINE (.) 025 (.) UAE (.) SHARJAH OFFSHORE
TERMINAL (.) CHARTS BA 2837, 2887, 2888 AND 3175 (.)

2. NPCC PIPE LAYING BARGE 'PLB-648' IS CONDUCTING
CRITICAL PIPE LAYING OPERATIONS IN POSITION 25-34.09N
055-21.69E (.)


3. ALL VESSELS ARE REQUESTED TO GIVE WIDE BERTH (2NM).

The Windows taskbar at the bottom shows icons for Internet Explorer, File Explorer, Google Chrome, and PowerPoint. The system clock in the bottom right corner indicates the time is 2:15 AM on 2/10/2015.

NTM'S

OMM-JCOM x METAREA9 x GMDSS x www.wmo.int x WWNWS x www.iho.int/ x www.paknav x

← → ↻ www.paknavy.gov.pk/NTMs/20150124NTM-04.pdf



PAKISTAN NOTICES TO MARINERS

WEEKLY EDITION 04

Notices: 09-11 /15
24 JAN 2015

Copies of these Notices can be obtained gratis from Mercantile Marine Department and PN Chart Depot / NAVAREA IX Headquarters, 11 Liaquat Barracks Karachi. The same can be downloaded from web: www.paknavy.gov.pk/hydro.

CONTENTS

I	NOTICES TO MARINERS
II	REPRINTS OF RADIO NAVIGATIONAL WARNINGS
III	CORRECTIONS TO SAILING DIRECTIONS
IV	MARINE INFORMATION

Windows taskbar: 2:20 AM 2/10/2015

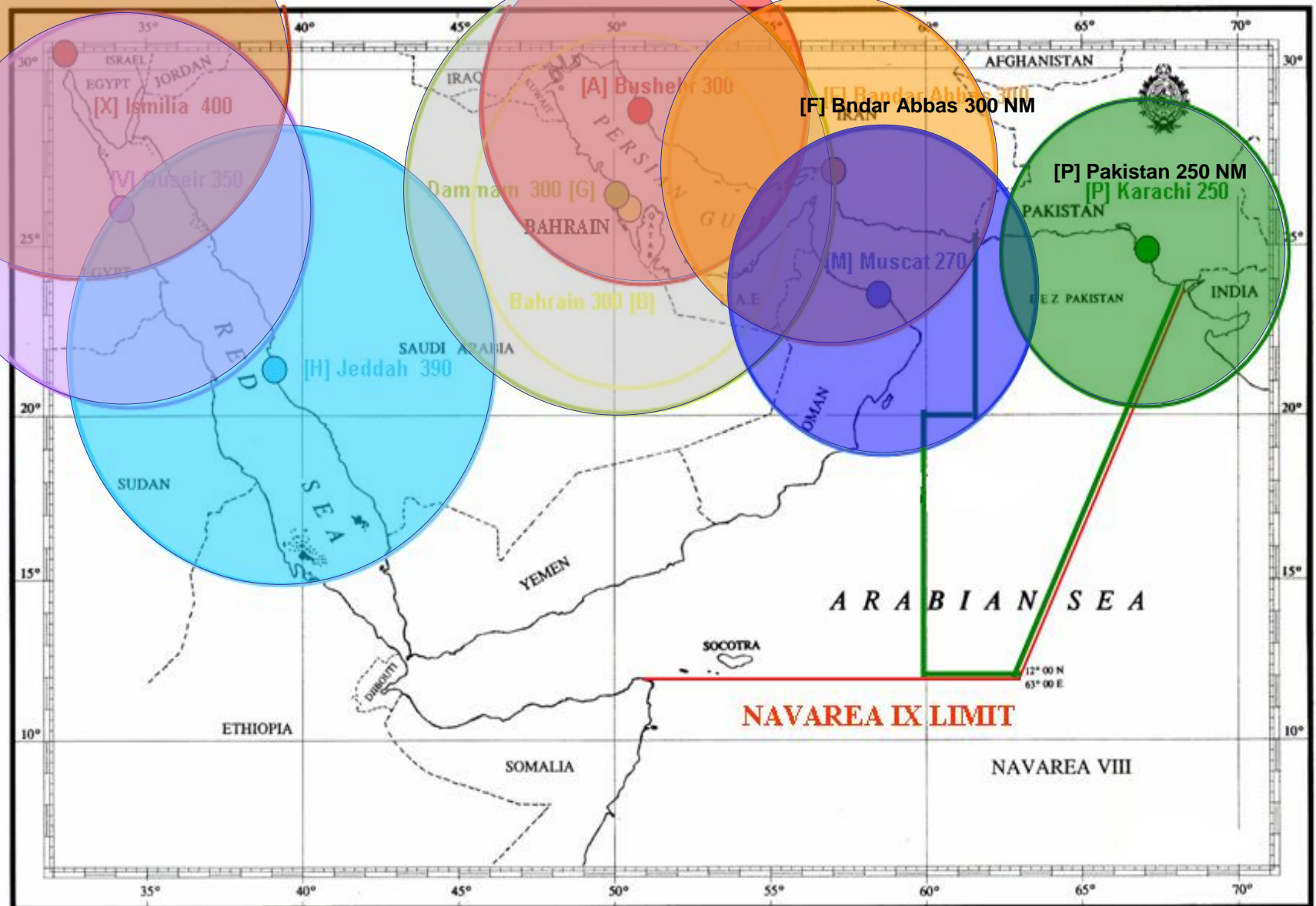
SCHEDULED BROADCAST

- Daily at 0300 and 1500 UTC through LES Burum
- Broadcast for urgent navigational warnings is done at any time
- A numerical list of enforced NAVAREA IX warnings is broadcasted each Saturday
- All NAVAREA IX warnings issued during a week is also included in the weekly edition of Pakistan NTMs

NAVTEX STATIONS

ID	Frequency	Station Name	Country
A	518 kHz	Būshehr	Iran
B	518 kHz	Bahrain	Bahrain
F	518 kHz	Bandar-e Shahīd Rajā'ī	Iran
G	518 kHz	Damman	Saudi Arabia (Persian Gulf)
H	518 kHz	Jeddah	Saudi Arabia (Red Sea Coast)
M	518 kHz	Masqaţ (Muscat)	Oman
P	518 kHz	Karachi	Pakistan
V	518 kHz	Al Quşayr	Egypt (Red Sea Coast)
X	518 kHz	Ismailia (Al-'Ismā'īliyyah)	Egypt (Red Sea Coast)

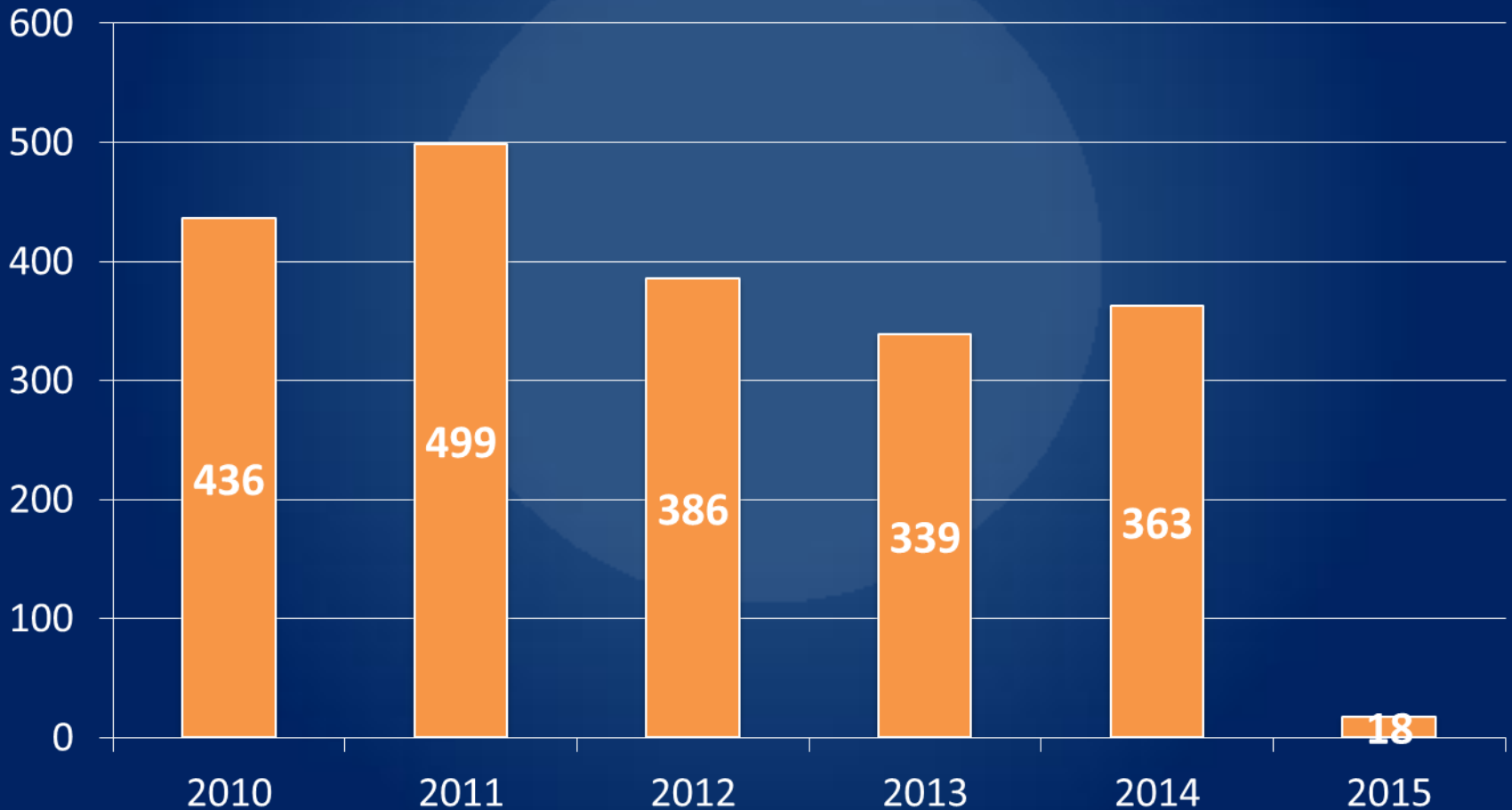
NAVAREA-IX NAVTEX STATIONS



NAVAREA IX RESPONSE

NAVAREA IX WARNINGS YEAR WISE

NAVAREA IX WARNINGS



NAVAREA IX RESPONSE

RESPONDING COUNTRIES

COUNTRY	2013	2014	2015	SOURCE OF INFORMATION
BAHRAIN	86	56	02	E-MAIL & FAX
IRAN	01	04	NIL	E-MAIL & FAX
OMAN	Nil	04	Nil	E-MAIL & FAX
KSA	12	10	01	E-MAIL, FAX
EGYPT	67	106	03	POSTAL MAIL ONLY
MISC.	38	40	01	E-MAIL & FAX

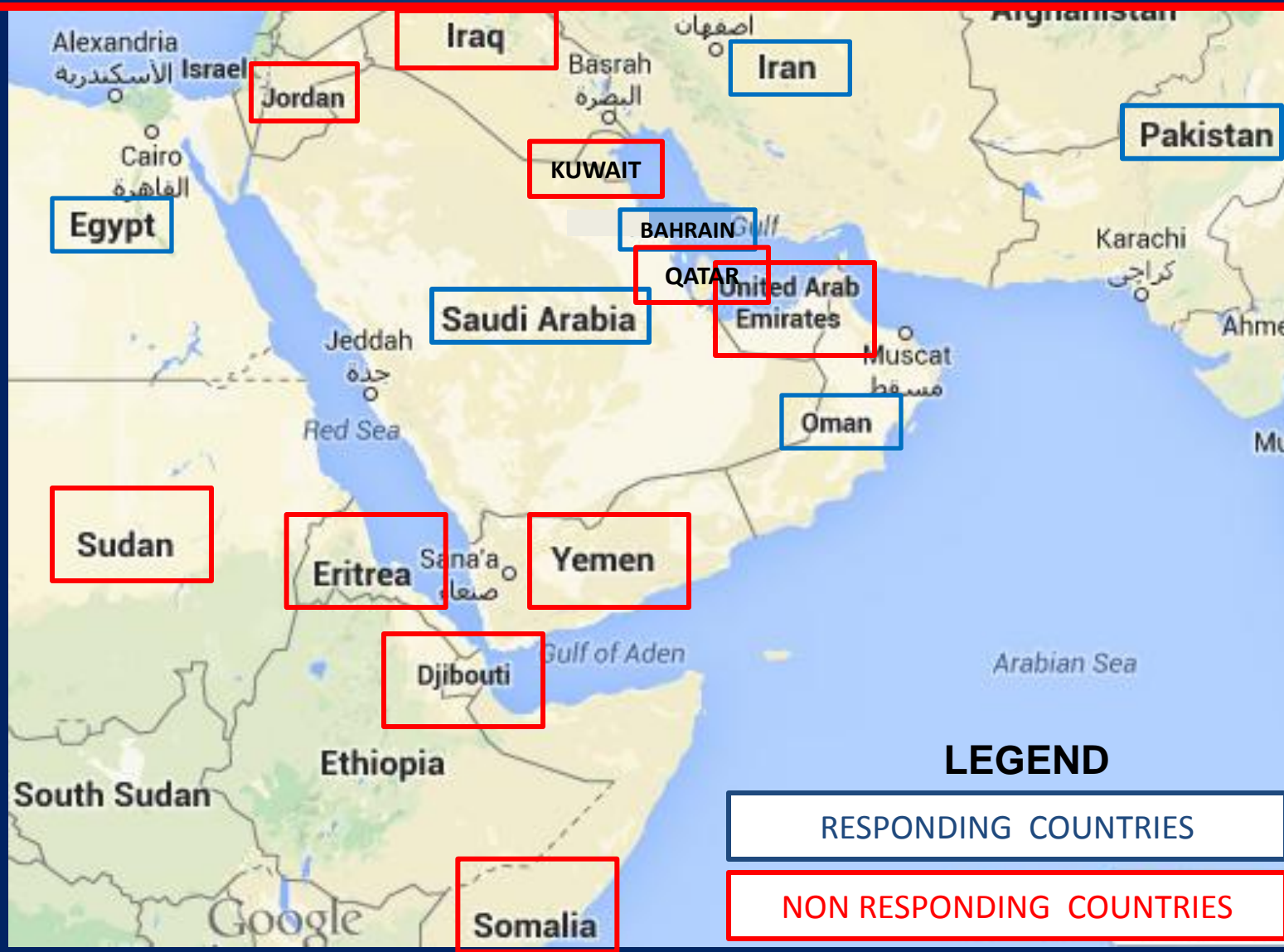
IHO MEMBER STATES

NOT RESPONDING COUNTRIES

COUNTRY	RESPONSE
IRAQ	NIL
D'JIBOUTI	"
ERITREA	"
JORDAN	"
KUWAIT	"
QATAR	"
SOMALIA	"
SUDAN	"
UAE	"
YEMEN	"

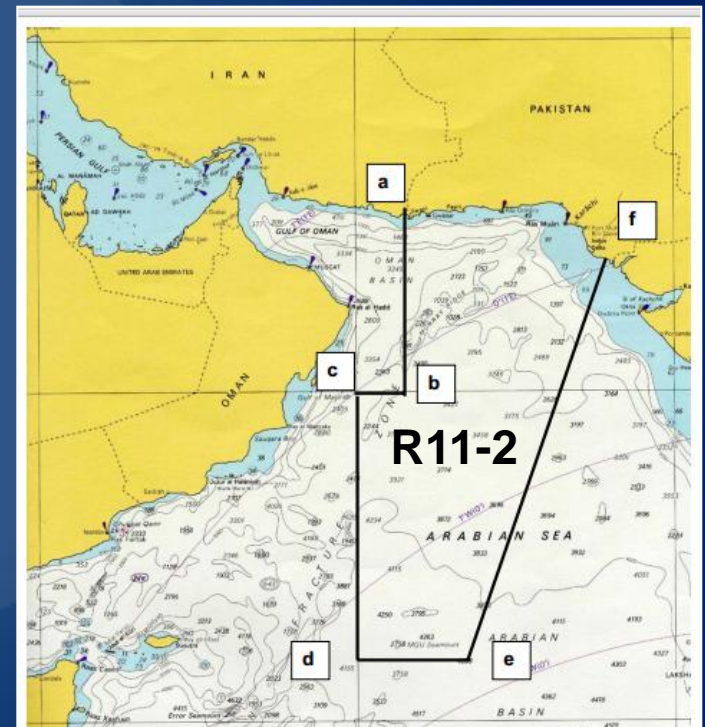
ALL ARE IMO MEMBER STATES

NAVAREA IX RESPONSE



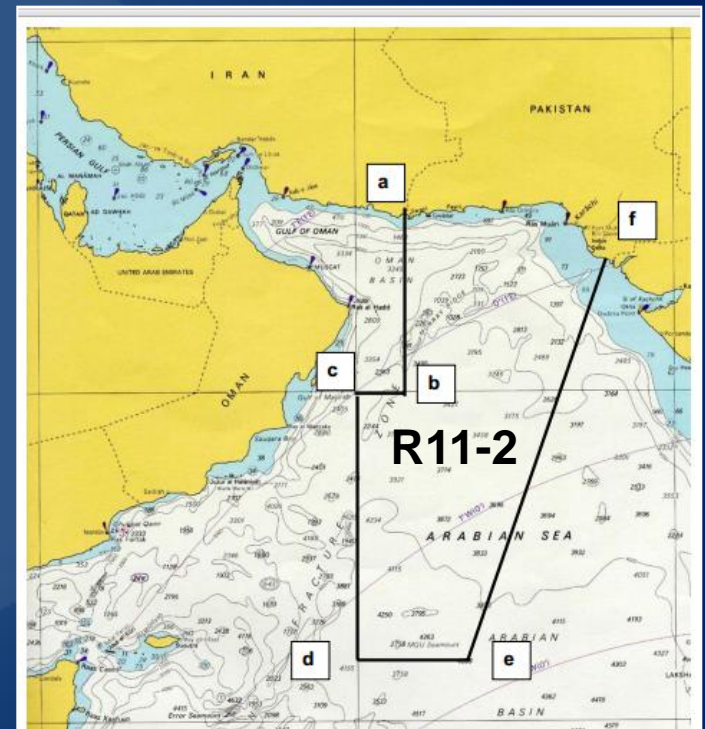
MARITIME RESCUE COORDINATION CENTRE (MRCC)

- Pakistan is member of Global Search and Rescue Organization
- Performs the task of rescue coordination centre for Maritime Rescue Region R11-2
- MRCC Pakistan is manned by Maritime Security Agency (MSA)



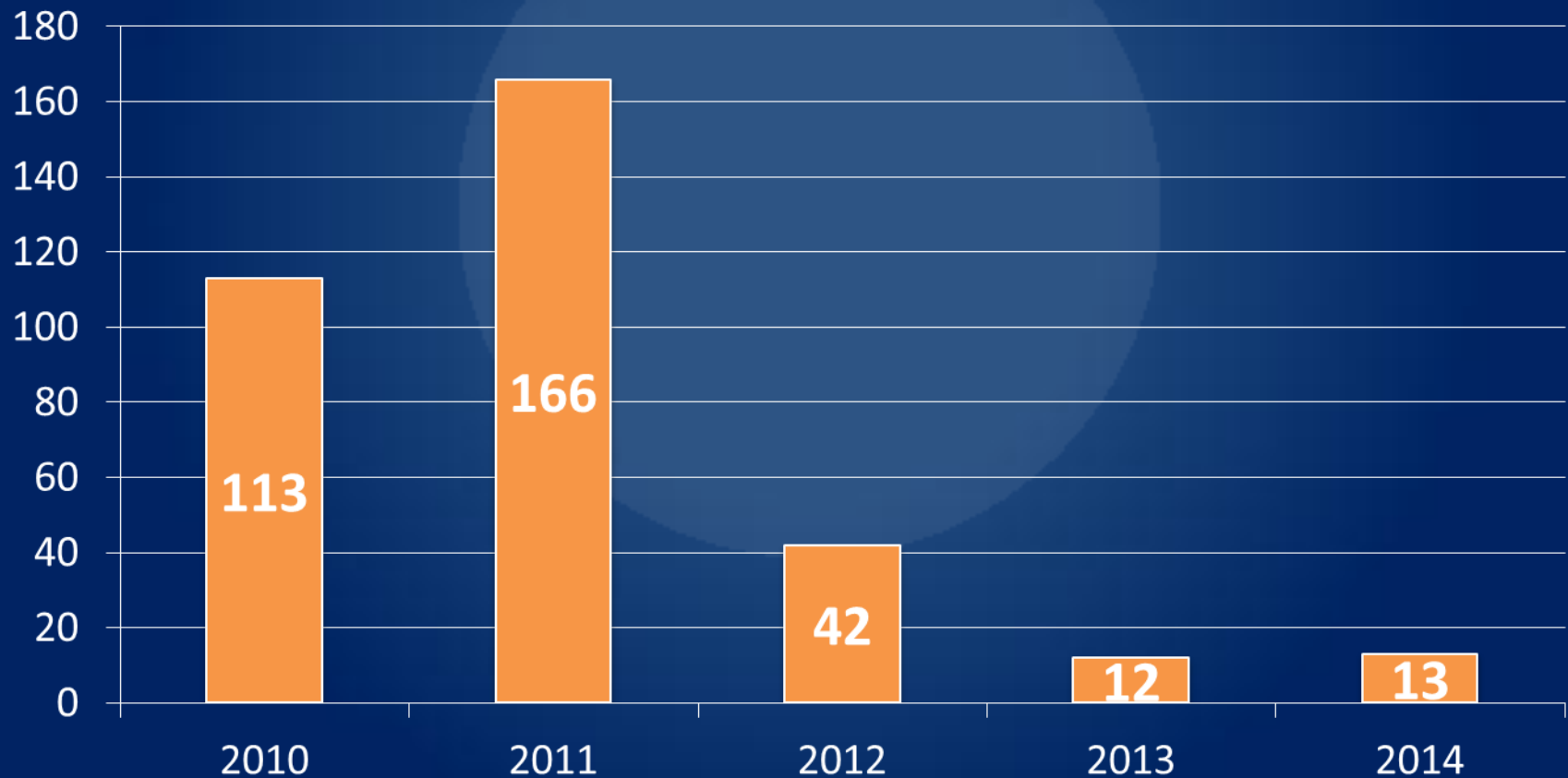
MARITIME RESCUE COORDINATION CENTRE (MRCC)

- MSA is well equipped to perform distress monitoring, communications,
- coordination and response functions
- PNHD promulgate Distress Warnings in collaboration with MSA through SafetyNet



YEAR WISE PIRACY WARNINGS

PIRACY REPORTED THROUGH NAVAREA-IX COORDINATOR



QUESTION & ANSWERS

THANK YOU