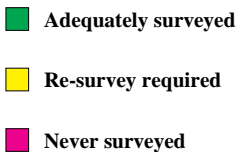
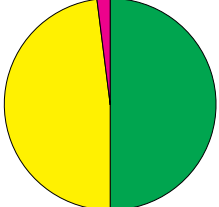
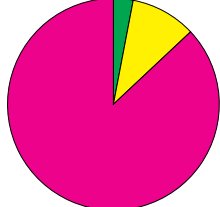
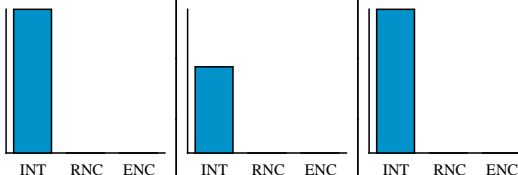
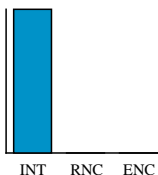
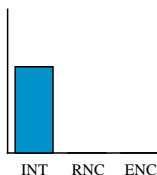
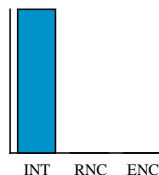


Hydrographic surveying

Survey coverage	Depth < 200m	Depth > 200m
Percentage which is adequately surveyed	50	3
Percentage which requires re-survey	48	10
Percentage which has never been systematically surveyed	2	87
Pie charts 		

Notes	1. Priorities are: a. Maritime Shipping Routes: (1) Up to date information for offshore installations to ensure safe navigation in their vicinity. This is especially pertinent in the approaches to malongo and Futila terminals.

Nautical charting within the limits of the EEZ

Coverage of charts published	Offshore passage	Landfall and Coastal passage	Approaches and Ports
Percentage covered by INT charts meeting in M-4	100	60	100
Percentage covered by RNCs meeting S-61	0	0	0
Percentage covered by ENC's meeting S-57	0	0	0
Bar charts 			

Percentage of INT charts showing depth in meters	
Percentage of INT charts referenced to a satellite datum	
Data source	

Notes	1. The waters of Angola are covered by Portuguese charts, mainly issued before 1974, most of which require modernisation. 2. UK produces RNCs covering some of Angola's waters.

Maritime Safety Information

Navigational information	Status	Notes
Local warnings	YES	
Coastal warnings	YES	Promulgated by NAVAREA VII
NAVAREA warnings	NO	Promulgated by NAVAREA VII
Information on ports and harbours	YES	Passed to UK (UKHO)

GMDSS implementation	Status	Notes
Master plan	NO	
A1 area	NO	
A2 area	NO	
A3 area	NO	
NAVTEX	NO	Coastal Warnings promulgated as NAVAREA VII messages via SafetyNet
Safety NET	YES	NAVAREA VII messages