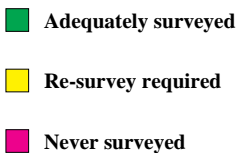
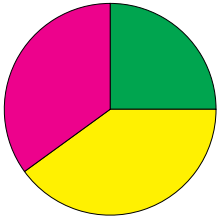
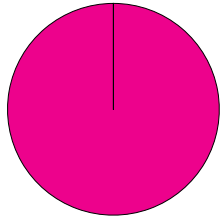

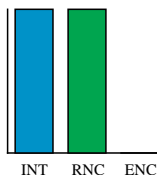
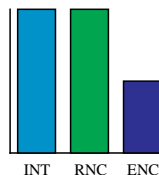


Hydrographic surveying

| Survey coverage  | Depth < 200m   | Depth > 200m   |
|--|--|--|
| Percentage which is adequately surveyed  | 25   | 0  |
| Percentage which requires re-survey  | 40   | 0  |
| Percentage which has never been systematically surveyed  | 35   | 100  |
| <b>Pie charts</b><br><br> |   |  |
| Notes  | <p>1. The geological formation of the Seychelles is such that depths beyond the shelf edge fall away dramatically from approximately 50m to 2000m. The majority of this area is covered only by passage soundings.</p> <p>The majority of the area of the Seychelles Bank between Mahé, Silhouette, Praslin, and la Digue islands has been surveyed by the Indian Navy. Data has not yet been released for charting purposes. No NMs have been issued warning of navigational dangers.</p> <p>2. Priorities are:</p> <ol style="list-style-type: none"> <li>The banks and vigias near I. Coetivy lie on the flanks of a trans-ocean sea-lane and require thorough examination.</li> <li>The shoal areas on the N and S edge of the Seychelles Bank where it is transitted by the lane between the defined "Areas to be avoided" require survey to full modern standards.</li> <li>I. Denis, I. aux Vaches, Les Amirantes, Bancs Africains and Desroches all require survey to full modern standards.</li> </ol> <p>3. A resurvey programme is conducted following harbour works.</p> |  |

Nautical charting within the limits of the EEZ

| Coverage of charts published                             | Offshore passage  | Landfall and Coastal passage  | Approaches and Ports  |
|--|---|---|---|
| Percentage covered by INT charts meeting in M-4          | 100   | 100   | 100   |
| Percentage covered by RNCs meeting S-61                  | 100   | 100   | 100   |
| Percentage covered by ENC's meeting S-57                 | 100   | 0   | 50  |
| Bar charts   |  |  |  |
| Percentage of INT charts showing depth in meters         |   |   |   |
| Percentage of INT charts referenced to a satellite datum |   |   |   |
| Data source  |   |   |   |
| Notes  |   |   |   |

Maritime Safety Information

| Navigational information          | Status | Notes                         |
|-----------------------------------|--------|-------------------------------|
| Local warnings                    | YES    |                               |
| Coastal warnings                  | NO     |                               |
| NAVAREA warnings                  | YES    | Via NAVAREA VII Co-ordinator. |
| Information on ports and harbours | YES    | Passed to UKHO.               |

| GMDSS implementation | Status | Notes    |
|----------------------|--------|----------|
| Master plan          | YES    |          |
| A1 area              | NO     | Planned. |
| A2 area              | NO     | Planned. |
| A3 area              | NO     |          |
| NAVTEX               | NO     |          |
| Safety NET           | NO     |          |