



United Kingdom
Hydrographic Office

UK National Report

13th Southern Africa and Islands
Hydrographic Commission,
Cape Town, South Africa
30-31st August 2016





United Kingdom
Hydrographic Office

Building on Achievements

UK activity 2016-17

- Chart production
- ENC Production
- Hydrographic Activity



United Kingdom
Hydrographic Office

Chart Production

7 New Edition charts, all INT charts





United Kingdom
Hydrographic Office

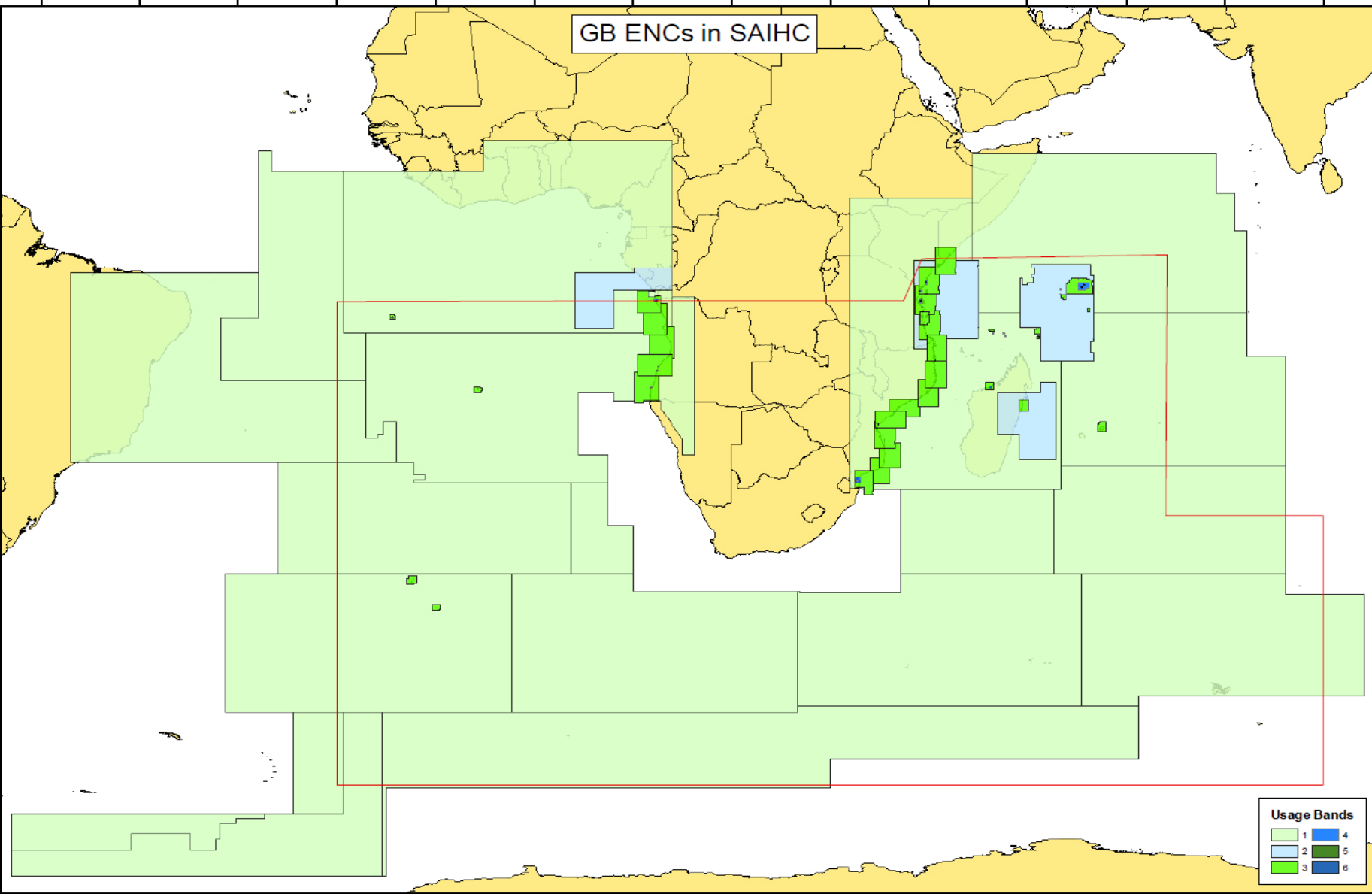
ENC Production

104 GB cells currently available in SAIHC region,
coverage currently comprises:

- 2 Berthing
- 14 Harbour
- 31 Approach (+1)
- 32 Coastal
- 7 General
- 18 Overview

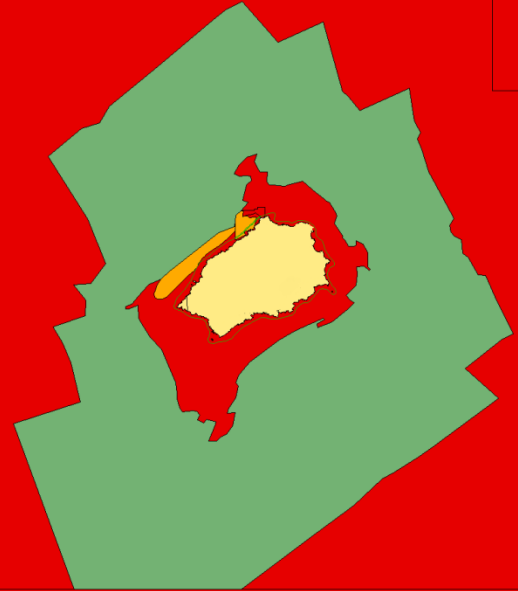
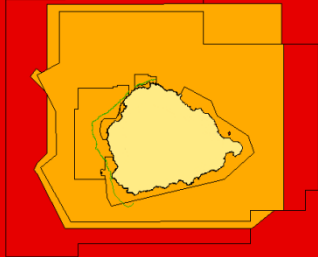


GB ENC's in SAIHC



Usage Bands	
1	4
2	5
3	6

C-55



**Ascension
Island**

St Helena



**Tristan da
Cunha
and Gough Is**



United Kingdom
Hydrographic Office

Hydrographic Activity

■ Commonwealth Marine Economies (CME) Programme

- Funded by UK Government
- Multi-agency programme
 - Centre for Environment, Fisheries and Aquaculture Science (Cefas)
 - National Oceanography Centre (NOC)
 - UK Hydrographic Office (UKHO)





United Kingdom
Hydrographic Office

Hydrographic Activity

■ **Commonwealth Marine Economies (CME) Programme**

- **Facilitating sustainable economic growth and prosperity**
- **Increasing maritime security and supply of resources**
- **To support marine resilience and capability for change**



United Kingdom
Hydrographic Office

CME Programme in SAIHC region

Year one activity

- Hydrographic action plans
- Marine environmental action plans will be developed.

To provide:

- Analysis of the environmental, scientific and sustainability priorities of each state,
- assess the existing local capacity to manage their marine environment.

These plans will be developed in conjunction with local government, ensuring their commitment to use the findings in future national economic development planning.



United Kingdom
Hydrographic Office

Looking Ahead

Continuing UK activity 2016-17 and beyond

- Product generation and renewal for charts and publications
- Capacity Building – assessments, training, coordination, technical assistance
- Hydrographic Activity





United Kingdom
Hydrographic Office

Questions