

UNION DES COMORES

Unité –Solidarité-Développement

COMOROS NATIONAL REPORT TO THE 13th SAOUTH AFRICA AND ISLANDS YDROGRAPHY COMMISSION (SAIHC) MEETING.



Presented by Ms TOILABIA Soilihi
Managing GENERAL Director of CPA

COMOROS PORT AUTHORITY

[Tel:763 31 91](tel:7633191)

e-mail:apcdiregene@gmail.com

Dossier suivi par:

Halifa Zouboudou .K

Chef du Service Hydrographie et environnement/Phares& Balises

[Tel:+269 3230724](tel:+2693230724)

E-mail:houboudou@yahoo.fr

General

- The new Nomination of the general Director of National Agency of Maritime Affairs (ANAM) presented by Dr salim SAID and the new general managing director president of Comoros port authority CPA, presented by Mme TOILABIA SOILIH, are the new national competent authorities to establish the National Hydrographic Services and lighthouses & beacons Service in cooperation with the coast guard Comoros.

Arrangement:

We will sign the memorandum on the basic of understanding between the SAMSA AND comoros port authority CPA to provide cooperation of benefit port developement next Thursday, 1st September 2016. we have also the meeting with International Association of Marine Aids to Navigation and Lighthouse (IALA), we will discuss procedure to associate with the comoros port authority.

Membership

Thereby,

-The meeting of IALA, we will consider the membership of the Comoros Port Authority to associate with IALA association.

- We wish also to provide procedures to be membership with IHO this year, to meet the needs of navigation and ensuring maritime safety and security in coastal waters of Comoros, and order to meet the requirements of IMO, IHO and IALA

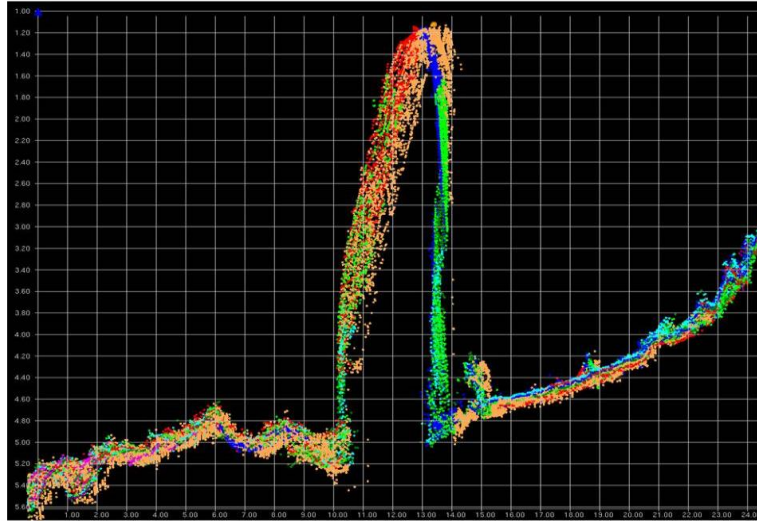
Surveys

- ✓ Surveys bathymetric conducted by SHOM in the last August 2014 , you will see the map showing obstructions and wrecks in the harbor basin and anchorage area.

One of two landing the pear or turret at the entree of Moroni port, fell and presents a great danger.

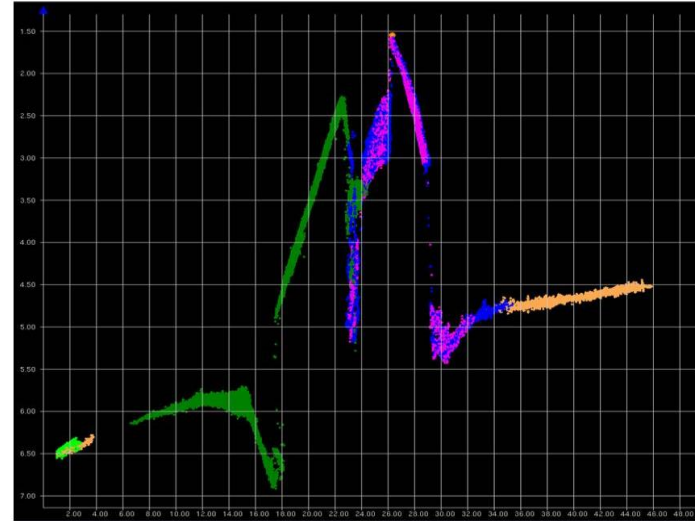
Obstructions and wrecks

Données issues de la VH Cormoran EM2040c

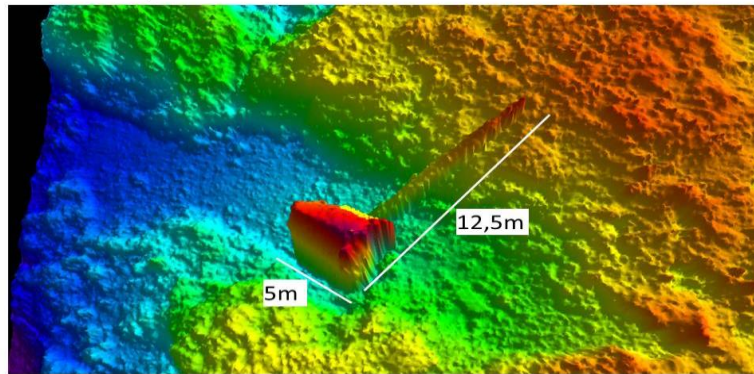


Vue 2D Caris Hips 7.1 SP2-6

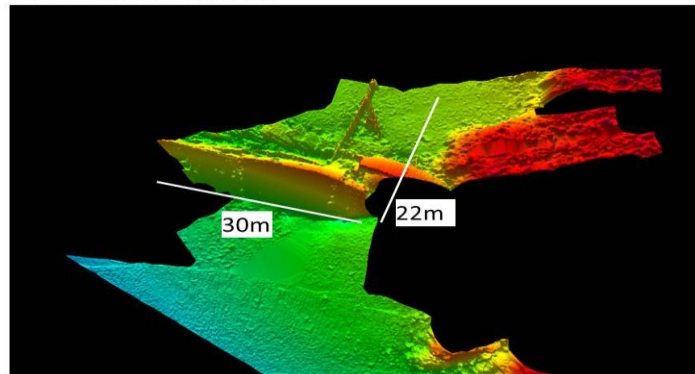
Données issues de la VH Cormoran EM2040c



Vue 2D Caris Hips 7.1 SP2-6




Vue 3D Caris Hips 7.1 SP2-6



Vue 3D Caris Hips 7.1 SP2-6

- ✓ The Seenergy company France Reunion conducted surveys bathymetric the last March 2014 for the coffer of anchorage area Moroni port and cement manufacturers.

Anchorage area-Moroni port .



- ✓ **EARTH SCIENCES & SURVEYING** company conducted bathymetric surveys from March to April 2016 to establish the Comoros Telecom cable. It started from Itsandra (Moroni) in Grande Comoros to Chindini and Mirontsi to Mustamudu Anjouan the second island of union of Comoros, and conduct cable to Dzaoudzi (Mayotte), France.

RECOMMENDATIONS

We recommend that IHO SAIHC, IALA and SHOM those international organizations to assist us technically until operations services.

THANK YOU