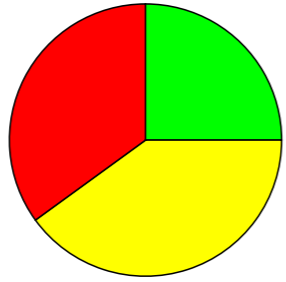

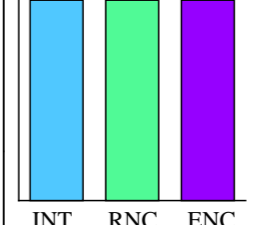
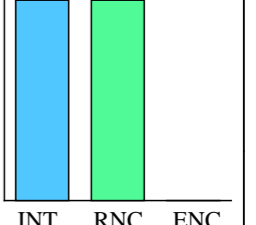
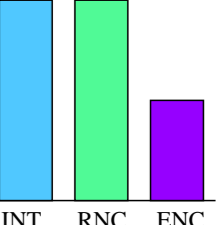


Seychelles (H)

Hydrographic surveying / Levés hydrographiques / Levantamientos hidrográficos

| Survey coverage Couverture hydrographique Cobertura hidrográfica | Depth < 200m Profondeur < 200m Profundidad < 200m | | | Depth > 200m Profondeur > 200m Profundidad > 200m | | |
|--|--|----|----|---|---|---|
| | <p>% Adequately surveyed Correctement hydrographié Adecuadamente levantado</p> <p>% Re-survey required Nécessitant de nouveaux levés Requiere nuevo levantamiento</p> <p>% Never systematically surveyed Jamais hydrographié systématiquement Nunca levantado sistemáticamente</p> | 25 | 40 | 35 | 0 | 0 |
| |  | | |  | | |
| Notes Notes Notas | <p>1. The geological formation of the Seychelles is such that depths beyond the shelf edge fall away dramatically from approximately 50m to 2000m. The majority of this area is covered only by passage soundings.</p> <p>The majority of the area of the Seychelles Bank between Mahé, Silhouette, Praslin, and la Digue islands has been surveyed by the Indian Navy. Data has not yet been released for charting purposes. No NMs have been issued warning of navigational dangers.</p> <p>2. Priorities are:</p> <p>a. The banks and vigias near I. Coetivy lie on the flanks of a trans-ocean sea-lane and require thorough examination.</p> <p>b. The shoal areas on the N and S edge of the Seychelles Bank where it is transitted by the lane between the defined "Areas to be avoided" require survey to full modern standards.</p> <p>c. I. Denis, I. aux Vaches, Les Amirantes, Bancs Africains and Desroches all require survey to full modern standards.</p> <p>3. A resurvey programme is conducted following harbour works.</p> | | | | | |

Nautical charting / Cartographie marine / Cartografía náutica

| Coverage of charts published Couverture des cartes publiées Cobertura de cartas publicadas | Offshore passage Navigation au large Pasaje offshore | | | Landfall and Coastal passage Atterrissage et navigation côtière Recalada y Pasaje costero | | | Approaches and Ports Approches et ports Aproches y puertos | | |
|--|---|-----|-----|---|-----|-----|---|-----|-----|
| | <p>% Covered by INT or other paper charts meeting S-4 Couvert par des cartes papier INT ou autres conformes S-4 Cubiertas por cartas de papel INT o otras cumpliendo S-4</p> <p>% Covered by RNC meeting S-61 Couvert par des RNC conformes S-61 Cubiertas por RNC cumpliendo S-61</p> <p>% Covered by ENC meeting S-57 Couvert par des ENC conformes S-57 Cubiertas por ENC cumpliendo S-57</p> | 100 | 100 | 100 | 100 | 100 | 0 | 100 | 100 |
| |  | | |  | | |  | | |
| <p>Paper charts showing depth in meters Cartes papier avec les profondeurs en mètres Cartas de papel con profundidades en metros</p> | <p>Paper charts referenced to a satellite datum Cartes papier rapportées à un système géodésique satellitaire Cartas de papel referidas a un datum satelital</p> | | | <p>Data source Source des données Origen de los datos</p> | | | | | |
| Notes Notes Notas | | | | | | | | | |

Maritime Safety Information / Renseignements sur la sécurité maritime / Información sobre seguridad marítima

| GMDSS implementation Mise en œuvre du SMDSM Implementación SMSSM | Status Status Estado | Notes Notes Notas |
|--|----------------------------|-------------------------|
| Master plan Plan cadre Plan principal | YES | |
| A1 area Zone A1 Zona A1 | NO | Planned. |
| A2 area Zone A2 Zona A2 | NO | Planned. |
| A3 area Zone A3 Zona A3 | NO | |
| NAVTEX NAVTEX NAVTEX | YES | |
| Safety NET Safety NET Safety NET | NO | |

Maritime Safety Information / Renseignements sur la sécurité maritime / Información sobre seguridad marítima

| Navigational information Informations nautiques Información náutica | Status Status Estado | Notes Notes Notas |
|--|----------------------------|-------------------------------|
| Local warnings Avertissements locaux Avisos locales | YES | |
| Coastal warnings Avertissements côtiers Avisos costeros | NO | |
| NAVAREA warnings Avertissements NAVAREA Avisos NAVAREA | YES | Via NAVAREA VII Co-ordinator. |
| Information on ports and harbours Information sur les ports et rades Información sobre puertos | YES | Passed to UKHO. |

Last update / Mise à jour / Actualización: 31/05/2017