

**PART B**

***PARTIE B***

**REGION H**

**SOUTH-EAST ATLANTIC AND  
SOUTH-WEST INDIAN OCEAN**

**Coordinator : South Africa**

***ATLANTIQUE SUD-EST ET  
SUD-OUEST DE L'OCEAN INDIEN***

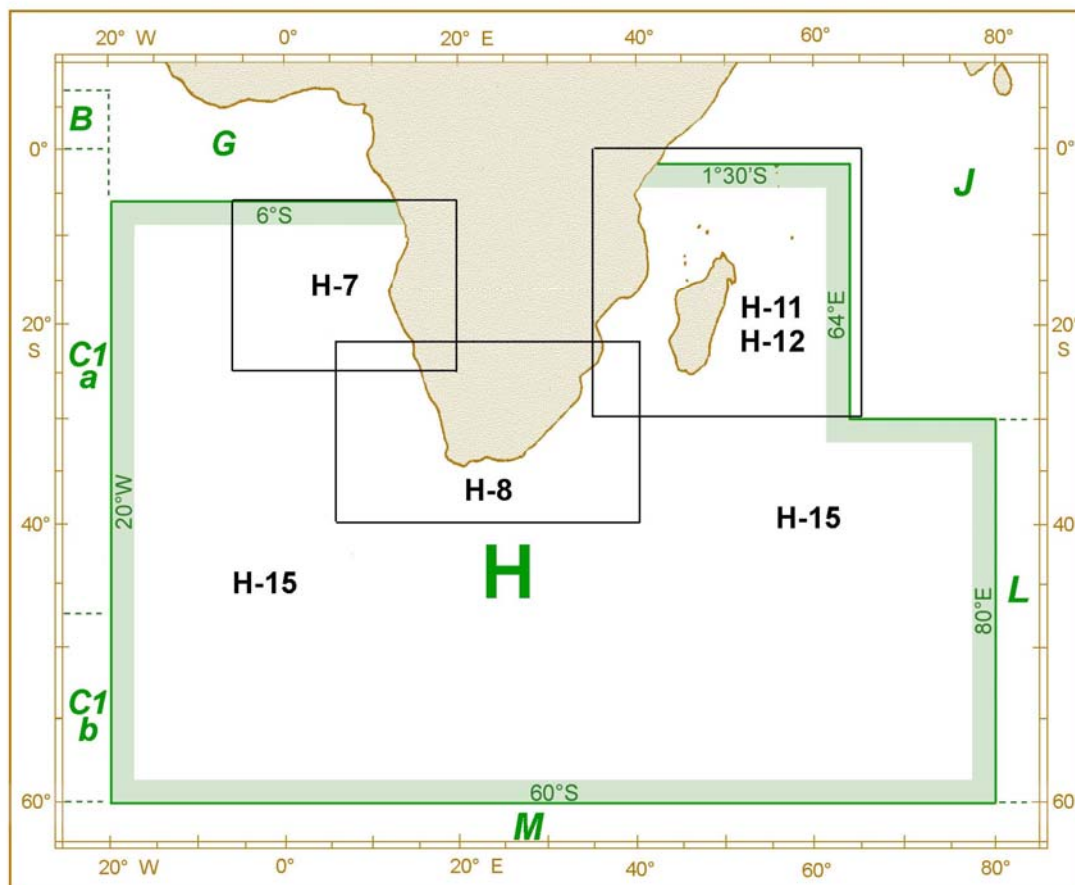
***Coordonnateur : Afrique du Sud***

Page intentionally left blank

Page laissée en blanc intentionnellement

**LIMITS OF INDEXES**

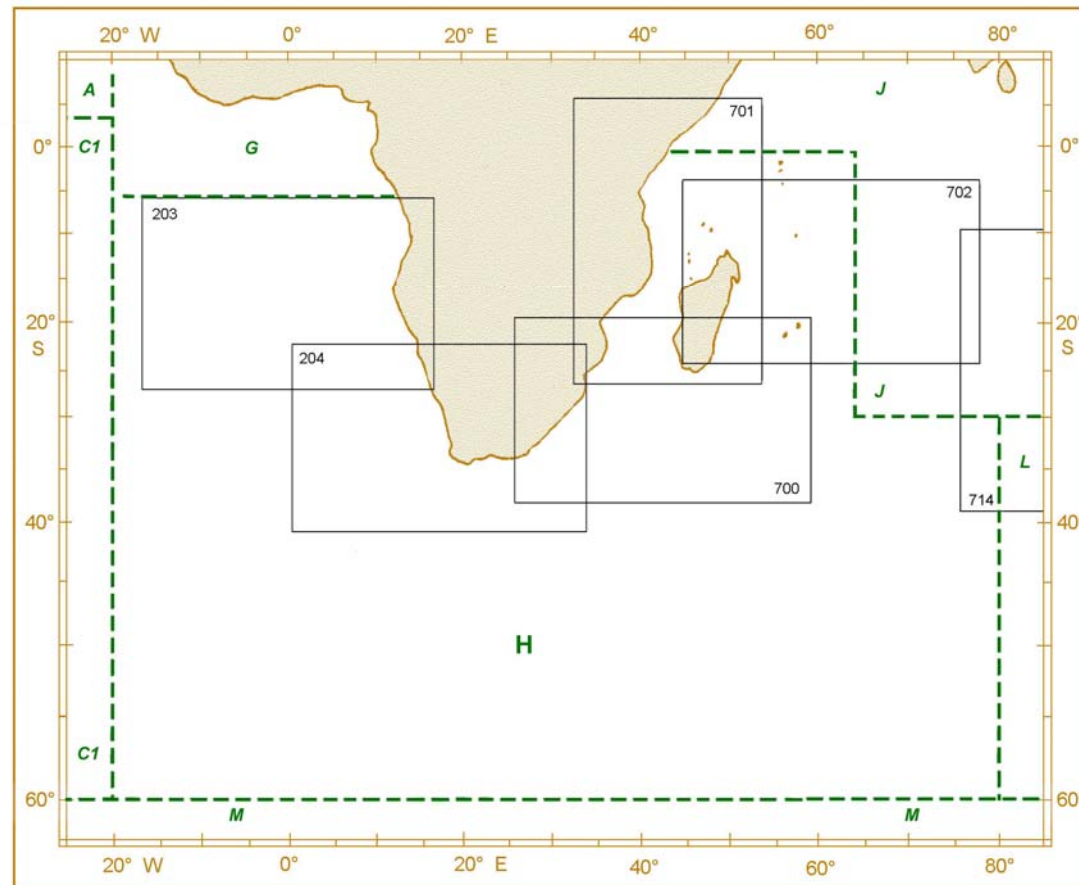
**LIMITES DES INDEXES**



Limits of Region H / *Limites de la région H*

## SMALL SCALE INT CHARTS

## *CARTES INT A PETITES ECHELLES*



## SMALL SCALE INT CHARTS

## CARTES INT A PETITES ECHELLES

INT No.	Prod.	National No.	TITLE / TITRE	CHART LIMITS / LIMITES DE LA CARTE				Date	Scale / Echelle		Format	Printer (Nat. No. – Date NE)
				South/Sud	North/Nord	West/Ouest	East/Est		1st Ed/NE	1 :		
203	GB	4203	Ascention Island to Walvis Bay	26°16.0'S	05°40.1' S	17°10.0'W	16°10.0'E	72/03	3 500 000	22°30'S		DE, FR, US, ES, CU
204	ZA	SAN 27	Walvis Bay to Maputo	40°30.0'S	22°15.1'S	1°00.0'E	34°20.0'E	74/09	3 500 000	22°30'S		DE, ES, FR, GB (4204 - 03), IN (7204 - 02), JP, US
700	ZA	SAN 28	Port Elizabeth to Mauritius	38°13.6'S	19°30.0'S	25°20.0'E	58°40.0'E	74/99	3 500 000	22°30'S		DE, ES, FR (6624 - 02), GB (4700 - 03), IN, JP, US
701	GB	4701	Maputo to Moqadisho	27° 00.0'S	05°28.7'N	32°00.0'E	52°25.7'E	72/03	3 500 000	22°30'S		DE, ES, FR (6672 - 02), IND (7701 - 06), JP, US
702	GB	4702	Chagos Archipelago to Madagascar	24°18.1'S	03°30.0'S	44°27.0'E	77°44.0'E	74/03	3 500 000	22°30'S		DE, FR (6673 - 02), IND (7702 - 06), JP, US
714	See/Voir L.5											

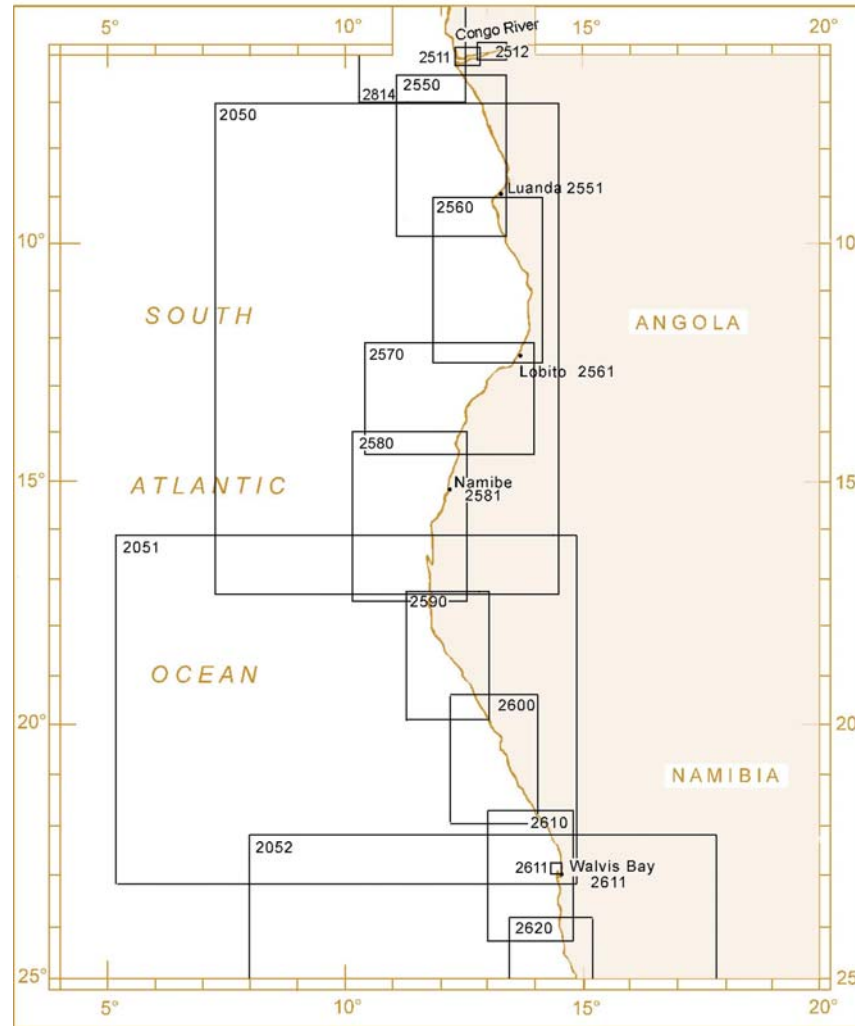
## SOUTH-WEST COAST OF AFRICA, CONGO RIVER TO WALVIS BAY

## CÔTE OUEST D'AFRIQUE, DU FLEUVE CONGO A WALVIS BAY

INT No.	Prod.	National No.	TITLE / TITRE	CHART LIMITS / LIMITES DE LA CARTE				Date	Scale / Echelle		Format	Printer (Nat. No. – Date NE)
				South/Sud	North/Nord	West/Ouest	East/Est		Ist Ed/NE	1 :		
2050	PT		Luanda to Baía dos Tigres						1 000 000	25°	A0	
2051	ZA	SAN 90	Baía dos Tigres to Walvis Bay	23°05.00'S	16°20.00'S	04°30.00'E	15°00.00'E	03/	1 000 000	25°	A0	
2052	See/Voir H.9											
2511	PT/GB	GB 658	Fleuve Zaire Entrance					03/08	50 000		A0	
2512	PT/GB	GB 657	Fleuve Zaire – Malela to Matadi					03/	50 000		A0	
2550	PT		Included in the Region G-Scheme						350 000	5°	GA	
2551	PT		Porto de Luanda						30 000		A0	
2560	PT								350 000	15°	A0	
2561	PT		Porto do Lobito						20 000		A0	
2570	PT/GB	BA 309	Angola, Lobito to Ponta Grossa	14°28.00'S	12°05.00'S	10°26.00'E	14°00.00'E	09/	350 000	15°	A0	GB (309 – 09)
2580	PT/GB	BA 310	Angola and Namibia, Ponta Grossa to Kunene River	17°28.00'S	14°00.00'S	10°09.00'E	12°35.00'E	09/	350 000	15°	A0	GB (310 – 09)
2581	PT		Porto de Namibe (Mocamedes)						20 000		A0	
2590	ZA	SAN 71	Kunene River to Sand Table Hill	19°49.85'S	17°13.0'S	11°06.3'E	13°00.0'E	91/99	300 000	20°30'	DE	GB
2600	ZA	SAN 72	Sand Table Hill to Cape Cross	21°54.8'S	19°20.0'S	12°10.0'E	14°03.7'E	92/99	300 000	22°30'	DE	GB
2610	ZA	SAN 73	Cape Cross to Conception Bay	24°12.3'S	21°40.0'S	12°56.3'E	14°50.0'E	93/	300 000	22°30'	DE	GB (3859 – 94)
2611	ZA	SAN 1001	Namibia, Approaches to Walvis Bay	22°58.2'S	22°45.2'S	14°20.0'E	14°32.5'E	93/02	37 500	22°55'	DE	GB (4134 – 02)
			Plan A – Walvis Bay	22°57.5'S	22°52.4'S	14°28.3'E	14°31.4'E		15 000			
2620	See/Voir H.9											
2814	See/Voir G.17											

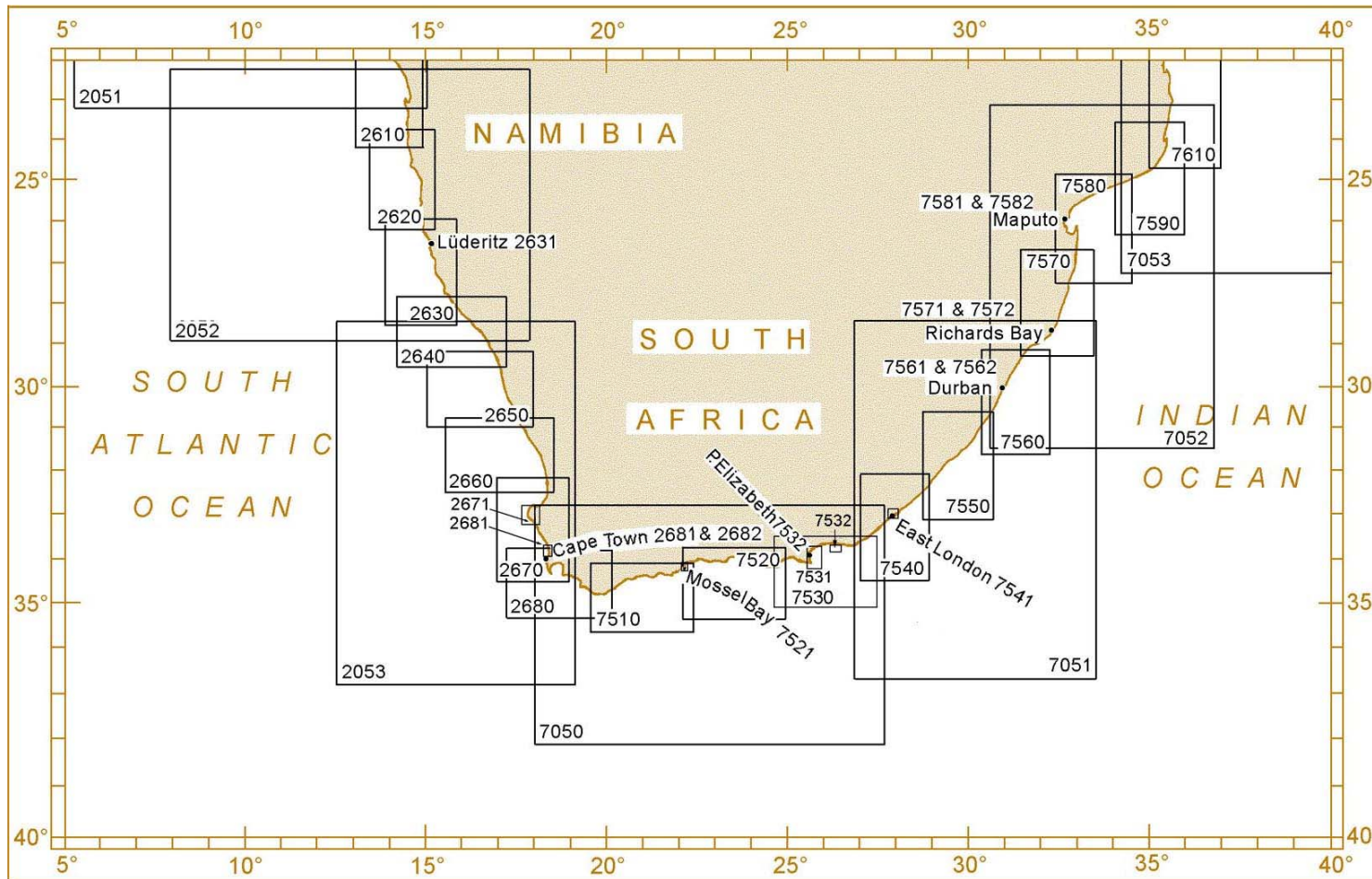
SOUTH-WEST COAST OF AFRICA, CONGO RIVER TO WALVIS BAY

CÔTE OUEST D'AFRIQUE, DU FLEUVE CONGO A WALVIS BAY



## SOUTHERN COAST OF AFRICA

## CÔTE SUD D'AFRIQUE





## SOUTHERN COAST OF AFRICA

## CÔTE SUD D'AFRIQUE

INT No.	Prod.	National No.	TITLE / TITRE	CHART LIMITS / LIMITES DE LA CARTE				Date	Scale / Echelle		Format	Printer (Nat. No. – Date NE)
				South/Sud	North/Nord	West/Ouest	East/Est		1st Ed/NE	1 :		
2051	See/Voir H.6											
2052	ZA	SAN 91	Walvis Bay to Orange River						1 000 000	25°	A0	
2053	ZA	SAN 92	Orange River to Table Bay						1 000 000	25°	A0	
2610	See/Voir H.6											
2620	ZA	SAN 74	Conception Bay to Hottentot Point	26°14.85'S	23°45.0'S	13°21.3'E	15°15.0'E	95/	300 000	22°30'	DE	GB (3860 - 96)
2630	ZA	SAN 75	Hottentot Point to Chamais Bay	28°36.63'S	26°00.0'S	13°50.0'E	15°51.25'E	95/	300 000	30°	DE	GB (3869 - 97)
2631	ZA	SAN 1002	Approaches to Lüderitz	26°45.20'S	26°30.10'S	14°59.10'E	15°10.90'E	96/05	30 000	26°37'	DE	GB (3861 - 07)
			Plan A – Lüderitz	26°39.00'S	26°37.00'S	15°08.20'E	15°10.30'E		15 000			
2640	ZA	SAN 76	Chamais Bay to Port Nolloth	29°42.0'S	27°50.0'S	14°10.0'E	17°10.0'E	98/	300 000	30°	DE	GB (3870 - 01)
2650	ZA	SAN 77	Port Nolloth to Island Point	30°58.45'S	29°13.0'S	15°00.0'E	18°00.0'E	95/	300 000	30°	DE	GB (2078 - 97)
2660	ZA	SAN 78	Island Point to Cape Deseada	32°30.0'S	30°46.25'S	15°30.0'E	18°30.0'E	94/	300 000	30°	DE	GB (4141 - 01)
2670	ZA	SAN 79	Cape Deseada to Table Bay	34°37.1'S	32°10.0'S	16°58.7'E	19°00.0'E	90/99	300 000	30°	DE	GB (4151 - 01)
2671	ZA	SAN 1010	Approaches to Saldanha Bay	33°14.45'S	32°49.00'S	17°42.56'E	18°03.75'E	78/07	50 000	33°05'	DE	GB (4145 - 07)
2672	ZA	SAN 1012	Saldanha Bay Harbour	33°04.7'S	32°59.6'S	17°56.7'E	18°01.15'E	79/99	10 000	33°02'	DE	GB (4142 - 01)
2680	ZA	SAN 80	Table Bay to Cape Agulhas	35°23.0'S	33°45.0'S	17°10.0'E	20°10.0'E	90/97	300 000	30°	DE	GB (4152 - 01)
2681	ZA	SAN 1013	Approaches to Table Bay	33°59.50'S	33°41.25'S	18°15.40'E	18°30.90'E	78/06	36 000	33°50'	DE	GB (4148 - 07)
			Plan A - Murray's Bay Harbour	33°48.00'S	33°47.70'S	18°22.40'E	18°22.85'E		6 000			
2682	ZA	SAN 1014	Table Bay Harbour	33°55.25'S	33°51.80	18°23.20'E	18°29.47'E	82/98	10 000	33°53.5'S	DE	GB (1846 - 98)
7050	ZA	SAN 93	Table Bay to East London						1 000 000	25°	A0	
7051	ZA	SAN 94	East London to Richards Bay						1 000 000	25°	A0	
7052	PT		Durban to Inhambane						1 000 000	25°	A0	
7053	See/Voir H.13											
7510	ZA	SAN 81	Cape Agulhas to Cape St Blaize	35°37.7'S	34°00.0'S	19°35.0'E	22°35.0'E	97/	300 000	30°	DE	GB
7520	ZA	SAN 82	Cape St Blaize to Cape St Francis	35°23.0'S	33°45.0'S	22°00.0'E	25°00.0'E	97	300 000	30°	DE	GB
7521	ZA	SAN 1020	Approaches to Mossel Bay	34°16.7'S	34°03.00'S	22°04.6'E	22°16.9'E	04/	40 000	34°10'	DE	GB
			Plan A – Mossel Bay	34°11.31'S	34°07.90'S	22°06.20'E	22°09.25'E		10 000			
7530	ZA	SAN 83	Cape St Francis to Great Fish Point	35°03.4'S	33°25.00'S	24°38.00'E	27°38.00'E	97/00	300 000	30°	DE	GB
7531	ZA	SAN 1024	Approaches to Port Elizabeth	34°07.6'S	33°42.16'S	25°35.00'E	25°56.4'E	80/02	50 000	33°55'	DE	GB
7532	ZA	SAN 1025	Port Elizabeth and Bird Island Passage (Plans in Algoa Bay)					97/02			DE	GB
			Plan A – Port Elizabeth	33°58.8'S	33°54.9'S	25°35.8'E	25°42.2'E		15 000	33°57'		
			Plan B – Bird Island Passage	33°53.7'S	33°44.00'S	26°12.8'E	26°29.9'E		40 000	33°50'		

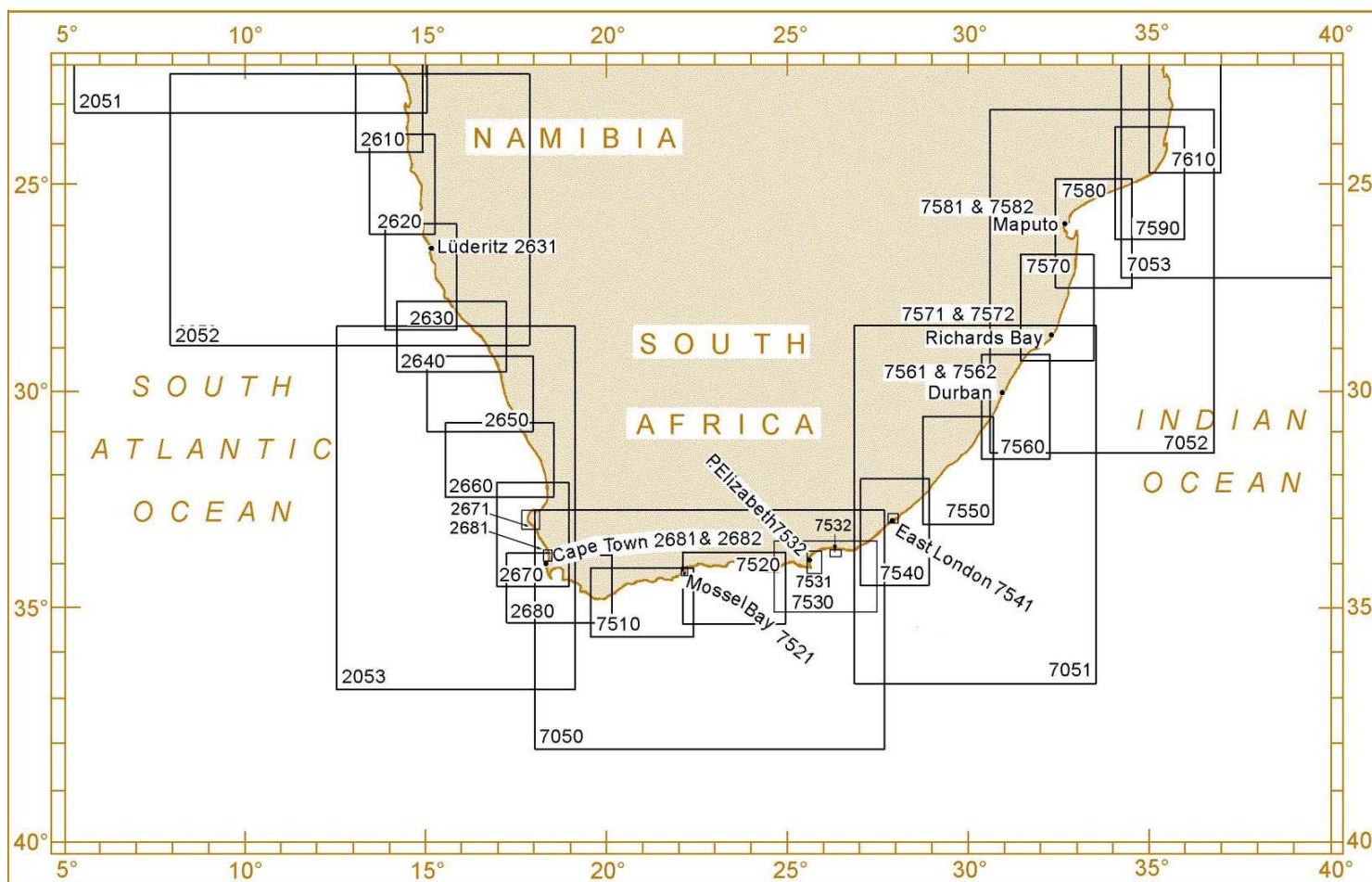
## SOUTHERN COAST OF AFRICA (cont.)

## CÔTE SUD D'AFRIQUE (suite)

INT No.	Prod.	National No.	TITLE / TITRE	CHART LIMITS / LIMITES DE LA CARTE				Date	Scale / Echelle		Format	Printer (Nat. No. – Date NE)
				South/Sud	North/Nord	West/Ouest	East/Est		1st Ed/NE	1 :		
7540	ZA	SAN 84	Great Fish Point to Mbashe Point	34°27.00'S	32°00.00'S	27°00.00'E	29°01.00'E	05/	300 000	30°	DE	GB (4159 – 05)
7541	ZA	SAN 1027	Approaches to East London	33°06.00'S	32°53.80'S	27°48.95'E	28°05.90'E	04/	40 000	33°	DE	GB (4162 – 05)
			Plan A – East London	33°02.85'S	32°59.81'S	27°53.68'E	28°58.73'E		12 000	33°		
7550	ZA	SAN 85	Mbashe Point to Port Shepstone						300 000	30°	DE	
7560	ZA	SAN 86	Port Shepstone to Tugela River						300 000	30°	DE	
7561	ZA	SAN 1030	Approaches to Durban	29°58.77'S	29°43.50'S	30°58.80'E	31°11.10'E	03/06	30 000	29°50'S	DE	GB (4170 – 07)
7562	ZA	SAN 1031	Durban Harbour	29°54.27'S	29°50.83'S	30°59.46'E	31°05.44'E	82/07	10 000	29°52'S	DE	GB (643 – 07)
7570	ZA	SAN 87	Tugela River to Ponta do Ouro (Mozambique border)	29°22.5'S	26°47.0'S	31°22.0'E	33°23.3'E	01/	300 000	30°	DE	GB (4172 – 02)
7571	ZA	SAN 1033	Richards Bay Harbour	28°50.50'S	28°46.23'S	32°01.00'E	32°08.40'E	87/08	12 500	28°48.5'	DE	GB (4174 - 08)
7572	ZA	SAN 1032	Approaches to Richards Bay	28°58.10'S	28°39.00'S	32°00.00'E	32°15.20'E	88/00	37 500	28°50'	DE	GB (4173 - 00)
7580	PT/GB	GB 2930	Jesser Point to Boa Paz					95/02	300 000	20°	A0	
7581	PT/GB	GB 644	Baia de Maputo					94/07	75 000		A0	
7582	MZ	MZ 16301	Porto de Maputo	26°02.0'S	25°51.0'S	32°29.0'E	32°47.0'E	06/	30 000	26°	A0	GB (646 – 03 ; PT (495 – 03)
7590	PT/GB	GB 2939	Boa Paz to Baia de Inhambane					95/	300 000	20°	A0	
7610	See/Voir H.13											

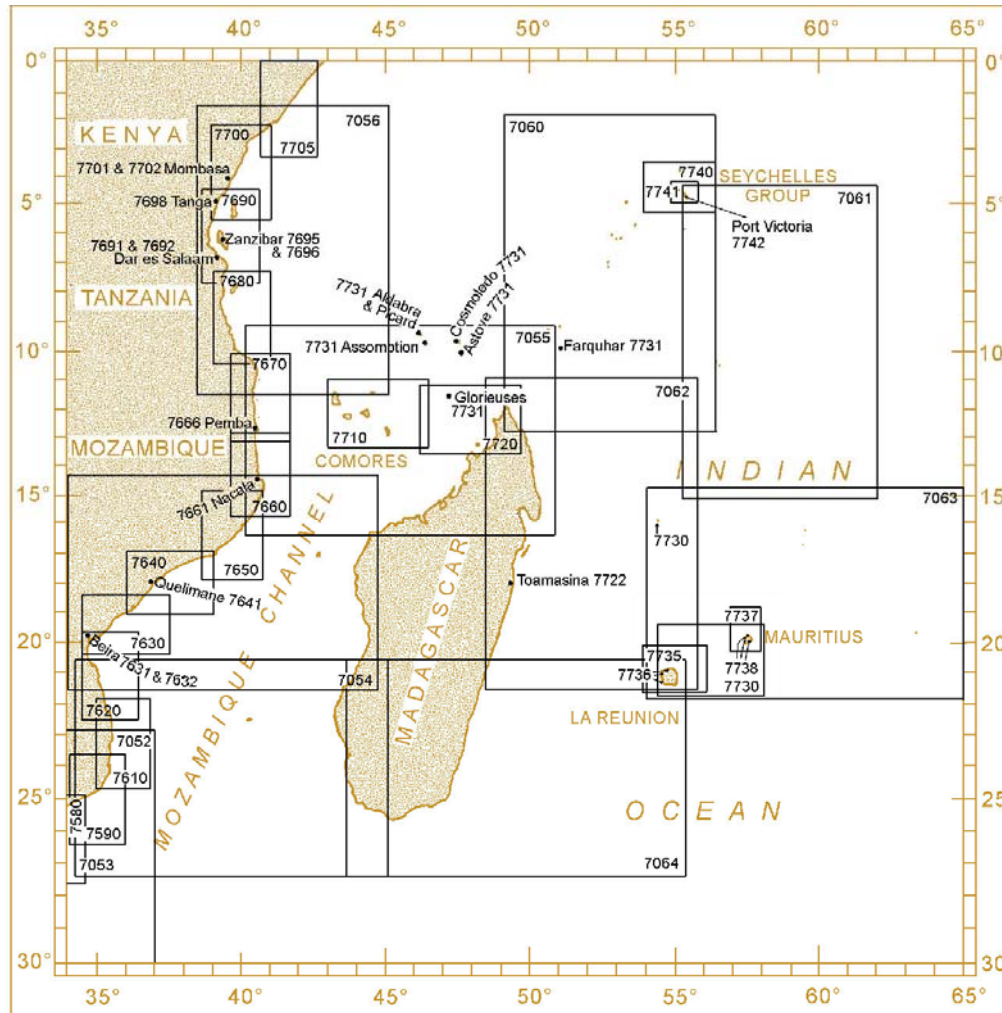
SOUTHERN COAST OF AFRICA (cont.)

CÔTE SUD D'AFRIQUE (suite)



INDIAN OCEAN, SOUTH-EAST OF AFRICA

OCEAN INDIEN, CÔTE SUD-EST D'AFRIQUE



## INDIAN OCEAN, SOUTH-EAST OF AFRICA

## OCEAN INDIEN, CÔTE SUD-EST D'AFRIQUE

INT No.	Prod.	National No.	TITLE / TITRE	CHART LIMITS / LIMITES DE LA CARTE				Date	Scale / Echelle		Format	Printer (Nat. No. – Date NE)
				South/Sud	North/Nord	West/Ouest	East/Est		1st Ed/NE	1 :		
7052	See/Voir H.9											
7053	PT		Southern Approaches to the Moçambique Channel						1 000 000	25°	A0	
7054	PT		Moçambique Channel						1 000 000	25°	A0	
7055	FR	7386	Canal du Mozambique, partie nord	16°20.00'S	09°03.0'S	40°12.00'E	51°18.00'E	00/	1 000 000	25°	A0	GB (3877 – 02)
7056	GB	GB 2949	Mozambique, Tanzania, Kenya and Somalia, Mtwara to Lamu	01°32.50'S	11°26.00'S	38°30.00'E	45°05.00'E	05/	1 000 000	25°	A0	
7060	GB	GB 716	Seychelles Group to Madagascar and Agalega Islands	12°50.00'S	1°59.0'S	49°16.00'E	56°41.00'E	99/	1 000 000	25°	A0	
7061	GB	GB 717	Seychelles Group to Nazareth Bay	15°09.00'S	04°23.0'S	55°20.00'E	62°45.00'E	99/	1 000 000	25°	DE	
7062	FR		Approches Nord-Est de Madagascar						1 000 000	25°	A0	
7063	FR		De l'Île de la Réunion à l'Île Rodriguez						1 000 000	25°	A0	
7064	FR		Approches Sud-Est de Madagascar						1 000 000	25°	A0	
7580	See/Voir H.10											
7590	See/Voir H.10											
7610	PT/GB	GB 2931	Baia de Inhambane to Cabo de Sao Sebastiao					95/	300 000	20°	A0	
7620	PT/GB	GB 2932	Cabo de Sao Sebastiao to Beira					95/	300 000	20°	A0	
7630	PT/GB	GB 2934	Beira to Rio Zambeze					98/	300 000	20°	A0	
7631	PT/GB	GB 1003	Approaches to Porto da Beira						75 000		A0	
7632	PT/GB	GB 642	Porto da Beira						30 000		A0	
7640	PT/GB	GB 2935	Rio Zambeze to Ilha Epindendron					98/	300 000	20°	A0	
7641	PT/MZ	MZ 16401	Aproximações a Quelimane					01/	30 000		A0	PT (485 – 03)
			Plan A – Quelimane				10 000					
7650	PT/GB	GB 2936	Ilha Epindendron to Porto de Moçambique						300 000	20°	A0	
7660	PT/GB	GB 2937	Porto de Moçambique to Pemba						300 000	20°	A0	
7661	PT		Approaches to Nacala						100 000		A0	
			Plan A – Porto de Nacala					25 000				
7666	PT/GB	GB 647	Pemba (Porto Amelia)	13°03.0'S	12°51.0'S	40°23.0'E	40°39.0'E		30 000		A0	GB
7670	PT/GB	GB 2938	Pemba to Mtwara						300 000	20°	A0	
7680	GB	GB 2929	Mtwara to Mafia Island	10°22.0'S	07°12.0'S	39°00.0'E	41°09.0'E	03/	350 000	12°	A0	
7690	GB	GB 3310	Mafia Island to Pemba Island	07°39.0'S	04°26.0'S	38°38.0'E	40°45.0'E	97/	350 000	12°	A0	
7691	GB	GB 674	Approaches to Dar Es Salaam	06°52.2'S	06°34.8'S	39°10.5'E	39°37.1'E	83/00	50 000		DE	
7692	GB	GB 693	Dar Es Salaam	06°51.50'S	06°47.50'S	39°16.85'E	39°19.46'E	83/05	7 500		DE	
7695	GB	GB 665	Approaches to Zanzibar	06°24.0'S	05°57.0'S	39°00.0'E	39°18.0'E	95/	50 000		DE	
7696	GB	GB 3211	Zanzibar Harbour	06°11.1'S	06°06.7'S	39°06.9'E	39°13.5'E	86/94	12 500		DE	

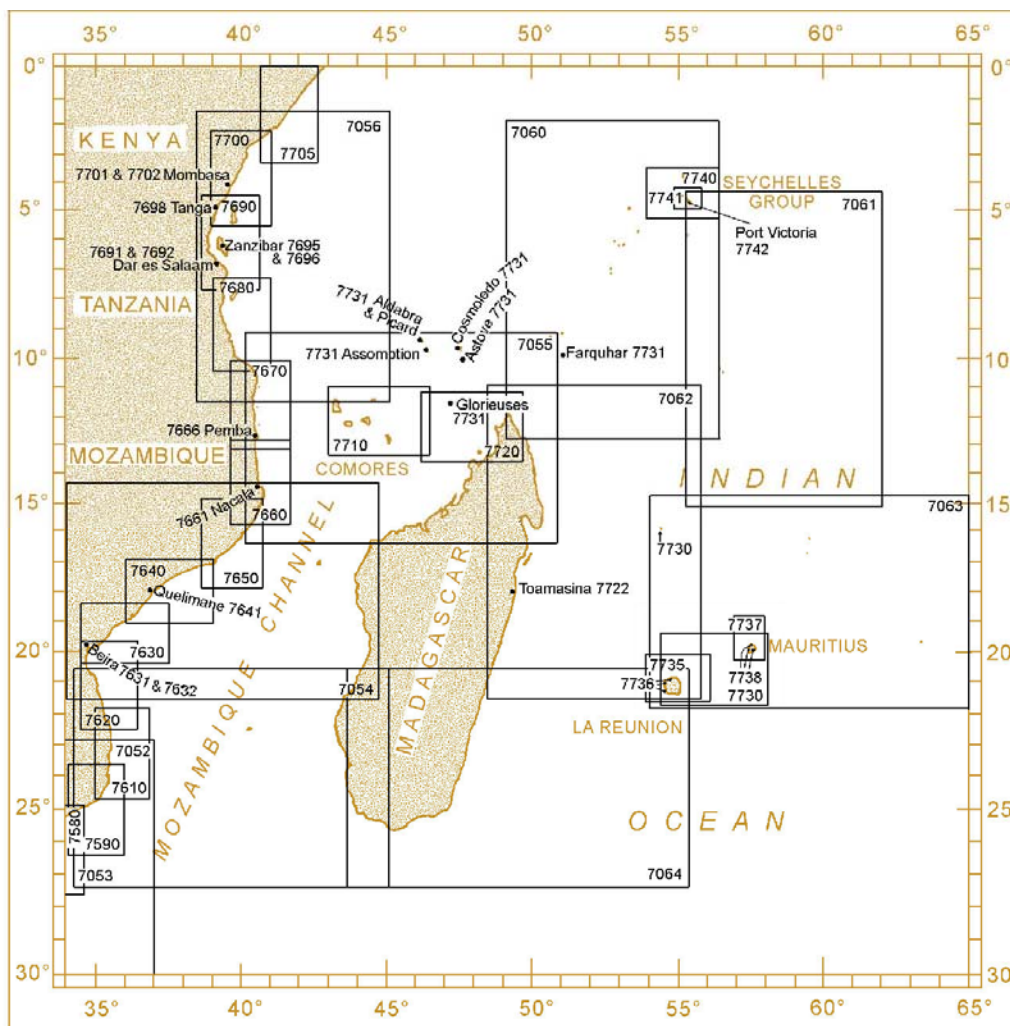
## INDIAN OCEAN, SOUTH-EAST OF AFRICA (cont.)

## OCEAN INDIEN, CÔTE SUD-EST D'AFRIQUE (suite)

INT No.	Prod.	National No.	TITLE / TITRE	CHART LIMITS / LIMITES DE LA CARTE				Date	Scale / Echelle		Format	Printer (Nat. No. – Date NE)
				South/Sud	North/Nord	West/Ouest	East/Est		1st Ed/NE	1 :		
7698	GB	GB 663	Approaches to Tanga	05°10.2'S	04°55.5'S	39°05.5'E	39°16.6'E	97/	37 500		DE	
			Plan A – Tanga						15 000			
7700	GB	GB 3361	Pemba Island to Lamu	05°25.0'S	02°12.0'S	39°00.0'E	41°05.0'E	97/02	350 000	12°	A0	
7701	GB	GB 616	Approaches to Port Mombasa						50 000		DE	
7702	GB	GB 666	Port Mombasa						12 500		DE	
7705	GB	GB 3362	Lamu to Kismayo	03°14.0'S	00°00.0'S	40°40.0'E	42°45.0'E	97/	350 000	12°	A0	FR
7710	FR		Iles Comores						350 000		A0	
7720	FR	7491	De Nosy Bé à Iharana incluant les Iles Glorieuses					98/	350 000		A0	GB (3876 – 02)
7722	FR		Approches de Toamasina						50 000		A0	
			Plan A – Toamasina						10 000			
7730	FR	7349	De la Réunion à Maurice (Mauritius)	21°45.0'S	19°23.0'S	54°40.0'E	58°21.0'E	96/	350 000	20°30'	A0	GB (712 – 02)
			Plan A – Ile Tromelin	15°56.7'S	15°52.2'S	54°29.9'E	54°32.6'E		20 000	15°53'		
7731	GB	GB 718	Islands North of Madagascar					94/98	Various		DE	
			Plan A – Aldabra Island	09°33.3'S	09°15.8'S	46°02.7'E	46°37.4'E		100 000			
			Plan B – Assomption Island	09°47.5'S	09°39.0'S	46°26.8'E	46°34.9'E		75 000			
			Plan C – Ile Picard	09°25.0'S	09°21.5'S	46°10.4'E	46°17.5'E		30 000			
			Plan D – Cosmoledo Group	09°48.1'S	09°38.4'S	47°28.6'E	47°41.0'E		75 000			
			Plan E – Farquhar Group	10°16.6'S	10°03.7'S	50°56.6'E	51°13.9'E		100 000			
			Plan F – Ile Glorieuses	11°37.8'S	11°22.8'S	47°15.3'E	47°27.8'E		150 000			
			Plan G – Astove Island	10°07.5'S	10°02.4'S	47°42.5'E	47°47.0'E		50 000			
			Plan H – Entrance to Inner Harbour	10°07.7'S	10°05.7'S	51°08.8'E	51°10.1'E		20 000			
7735	FR	7035	La Réunion	21°41.80'S	20°30.8'S	54°41.6'E	59°32.6'E	85/98	175 000	21°00'	A0	GB (1497 – 04)
7736	FR	7183	La Réunion – Partie Nord. De la Pointe des Châteaux à la Pointe de la Rivière du Mât	21°11.70'S	20°47.4'S	55°06.60'E	55°44.6'E	90/96	60 000	21°00'	A0	GB (1495 – 04)
			Plan A – Port de Saint-Gilles-les-Bains	21°03.65'S	21°02.41'S	55°12.45'E	55°13.8'E		10 000			
			Plan B – Port de la Pointe-des-Galets-Port Ouest	20°56.79'S	20°55.55'S	55°16.19'E	55°17.55'E		10 000			
			Plan C – Port de la Pointe-des-Galets-Port Est	20°56.35'S	20°55.11'S	55°18.55'E	55°19.90'E		10 000			
7737	GB	GB 711	Mauritius	20°40.0'S	19°33.6'S	57°08.0'E	57°54.6'E	84/96	125 000		DE	
7738	GB	GB 713	Port Louis and Grande Rivière Noire Bay					94/08	Various		DE	FR (7603 – 08)
			Plan A – Port Louis	20°10.80'S	20°06.46'S	57°27.42'E	57°30.75'E		12 500			
			Plan B – Approaches to Port Louis	20°13.34'S	20°01.98'S	57°19.50'E	57°33.97'E		50 000			
			Plan C – Grande Rivière Noire Bay	20°22.47'S	20°20.18'S	57°19.70'E	57°22.58'E		20 000			
7740	GB	GB 740	Seychelles Group	05°20.6'S	03°38.0'S	53°55.9'E	56°34.9'E	80/03	300 000	4°	DE	
7741	GB	GB 742	Mahe, Praslin and Adjacent Islands	04°54.1'S	04°11.3'S	55°06.9'E	56°13.2'E	80/94	125 000		DE	
7742	GB	GB 722	Port Victoria and Approaches	04°40.83'S	04°34.03'S	55°26.86'E	55°31.40'E	94/09	12 500		DE	

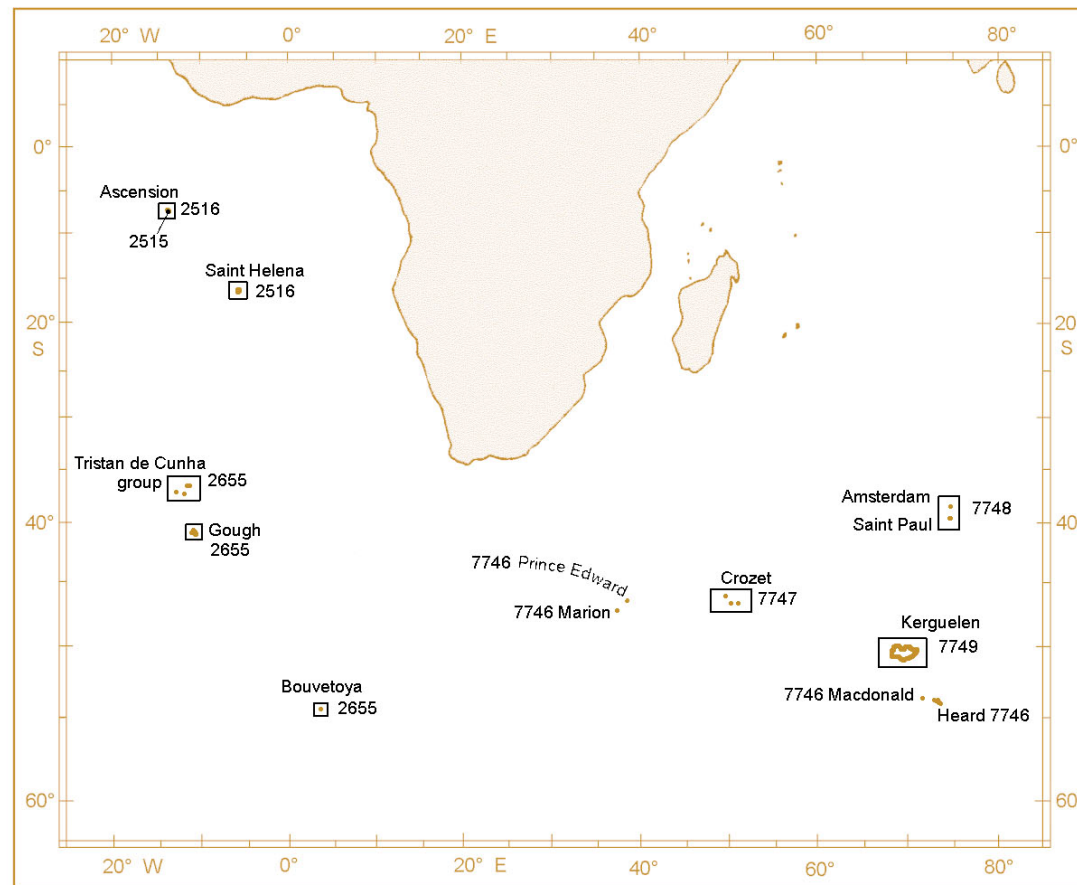
INDIAN OCEAN, SOUTH-EAST OF AFRICA (cont.)

OCEAN INDIEN, CÔTE SUD-EST D'AFRIQUE (suite)



## ISLANDS IN THE SOUTH-EAST ATLANTIC OCEAN AND SOUTH-WEST INDIAN OCEANS

## ILES DU SUD-EST DE L'OCEAN ATLANTIQUE ET DU SUD-OUEST DE L'OCEAN INDIEN





ISLANDS IN THE SOUTH-EAST ATLANTIC OCEAN AND  
SOUTH-WEST INDIAN OCEANSILES DU SUD-EST DE L'OCEAN ATLANTIQUE ET  
DU SUD-OUEST DE L'OCEAN INDIEN

INT No.	Prod.	National No.	TITLE / TITRE	CHART LIMITS / LIMITES DE LA CARTE				Date	Scale / Echelle		Format	Printer (Nat. No. – Date NE)	
				South/Sud	North/Nord	West/Ouest	East/Est		1st Ed/NE	1 :			Lat
2515	GB	1691	Ascension Island	08°03.00'S	07°45.6' S	14°30.8'W	14°13.50'W	94/05	50 000		A0	FR	
			Plan A – English Bay	07°53.95'S	07°52.90'S	14°23.70'W	14°22.50'W		10 000				
			Plan B – Clarence Bay to South West Bays	07°58.70'S	07°53.48' S	14°27.00'W	14°24.00'W		15 000				
2516	GB	1771	St Helena & Approaches to Ascension Island					94/05	Various		A0	FR	
			Plan A – Approaches to Ascension Island	08°14.00'S	07°39.00'S	14°39.5'W	14°03.50'W		150 000				8°00'
			Plan B – Saint Helena	16°17.00'S	15°40.00'S	06°06.79'W	05°20.00'W		125 000				16°00'
			Plan C – Saint Helena, Rupert's and James Bays	15°56.1'S	15°53.7'S	05°43.8'W	05°42.00'W		15 000				
2655	GB	1769	Islands & Anchorages in the South Atlantic Ocean					94/			A0	FR	
			Plan A – Tristan da Cunha Group	37°40.00'S	36°48.00'S	13°00.00'W	11°55.00'W		150 000				37°15'
			Plan B – Edinburgh Anchorage	37°05.06' S	37°02.70'S	12°20.00'W	12°17.10'W		25 000				
			Plan C – Gough Island	40°37.00'S	40°00.00'S	10°20.00'W	09°35.00'W		150 000				40°20'
			Plan D – Bouvetya	54°31.41'S	54°20.00'S	03°12.00'E	03°37.00'E		125 000				54°25'
7746 ???	GB/ZA		Marion, Prince Edward, Heard and Macdonald Islands										
7747	FR	6498	Iles Crozet						250 000	46°05'	GA		
7748	FR	7171	Approche des Iles Saint-Paul et Amsterdam						350 000	38°20'	A1		
7749	FR	6741	Iles Kerguelen						300 000	49°10'	AO		

Page intentionally left blank

Page laissée en blanc intentionnellement