



ENC SCHEMES FOR REGIONS B, C1 AND C2 Gaps, coordination plan and issues

(Diretoria de Hidrografia e Navegação)

Lt.Cdr. Sebastião Simões de Oliveira



REGIONS B, C1 AND C2

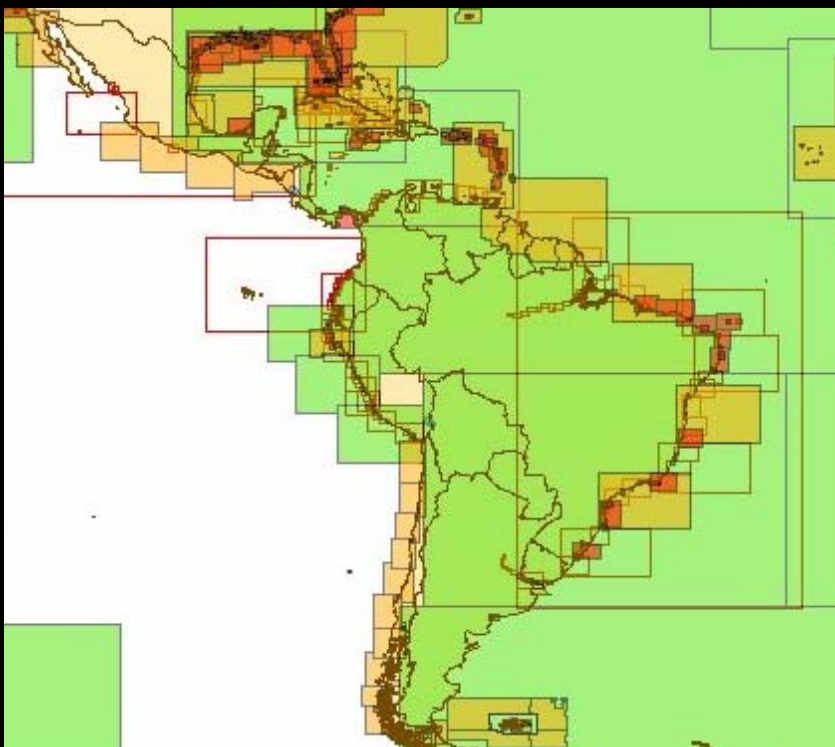


- 3 REGIONAL COMMISSIONS (MACHC, SWATHC, SEPHC) – 21 COUNTRIES
- DIFFERENT STAGES OF ENC PRODUCTION

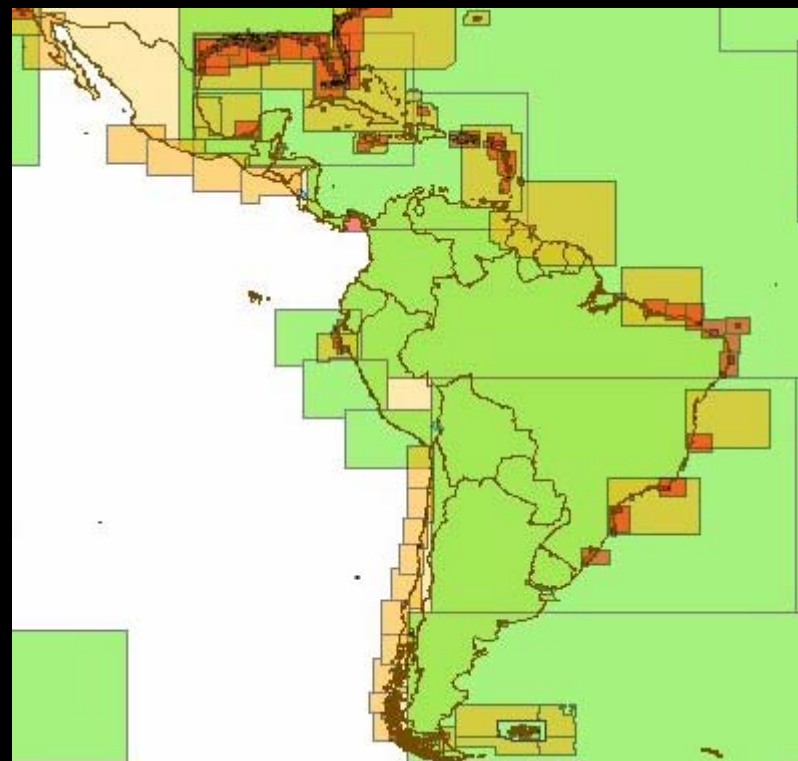


ENCs PLAN

PLANNED



CURRENT





ISSUES

INTERNAL – PLAN AND EXECUTION

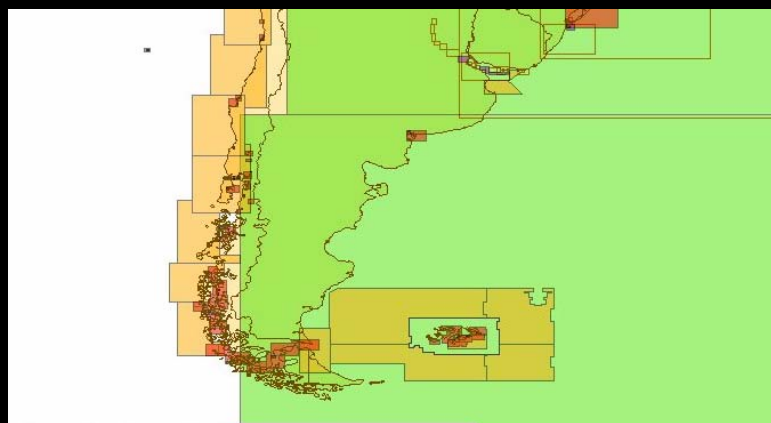
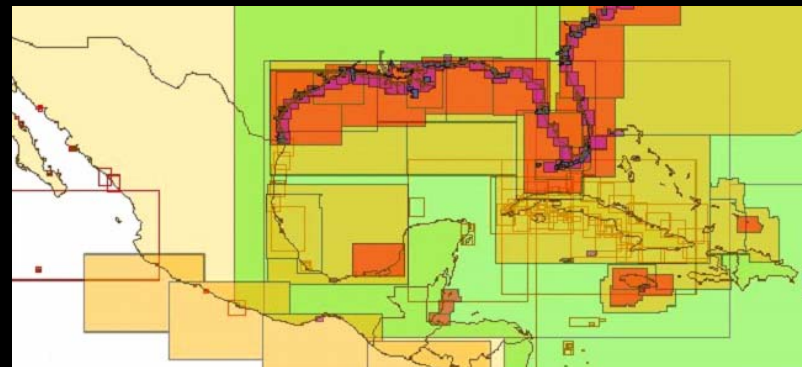
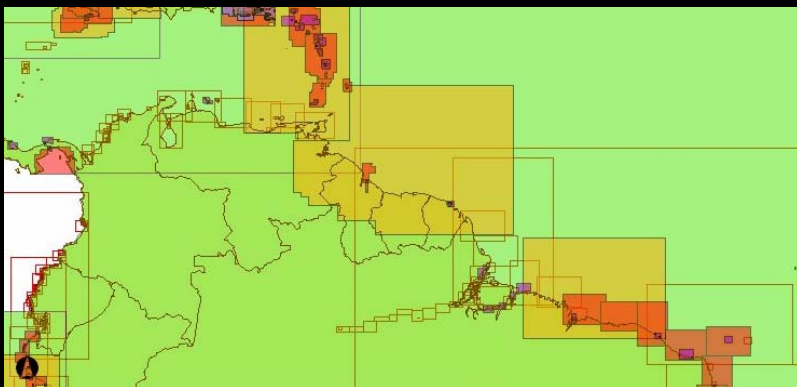
- DATA
- LOGISTIC

EXTERNAL –COORDINATION AMONG PRODUCING COUNTRIES

- CELL COVERAGE X NATIONAL BOUNDARIES -
OVERLAPPING
- COMPILATION SCALES
- HORIZONTAL AND VERTICAL CONSISTENCY

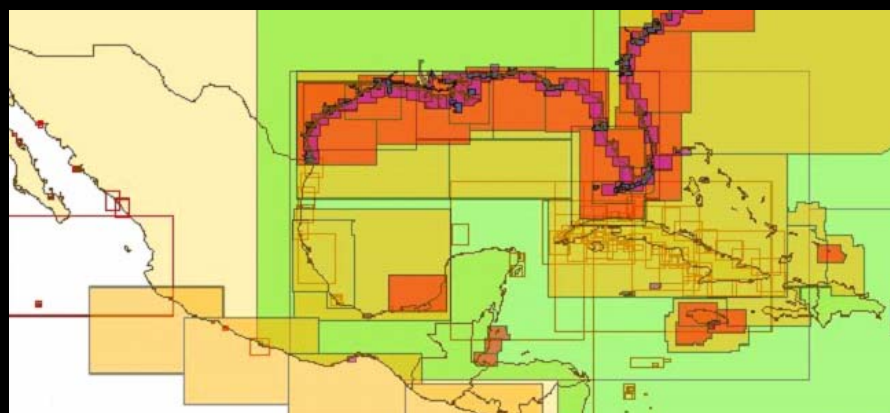
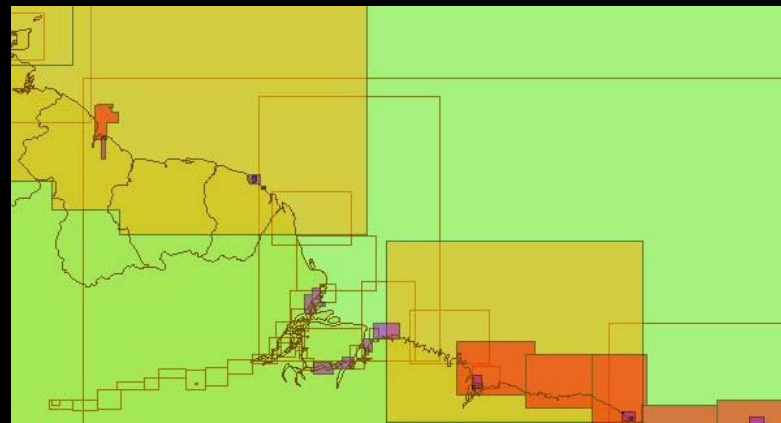
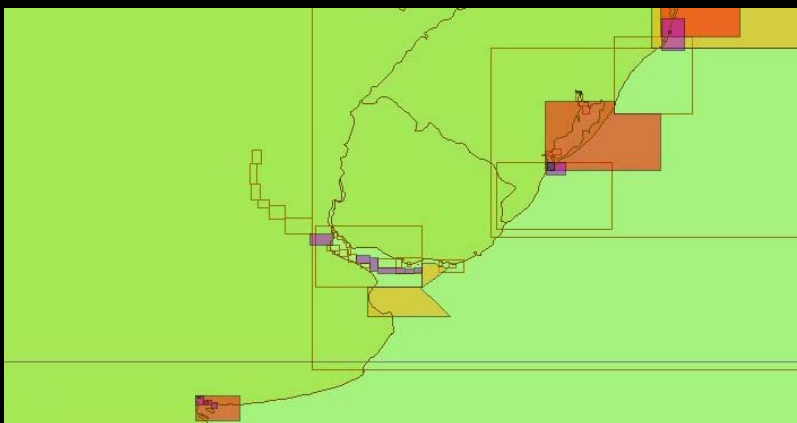


INTERNAL





EXTERNAL



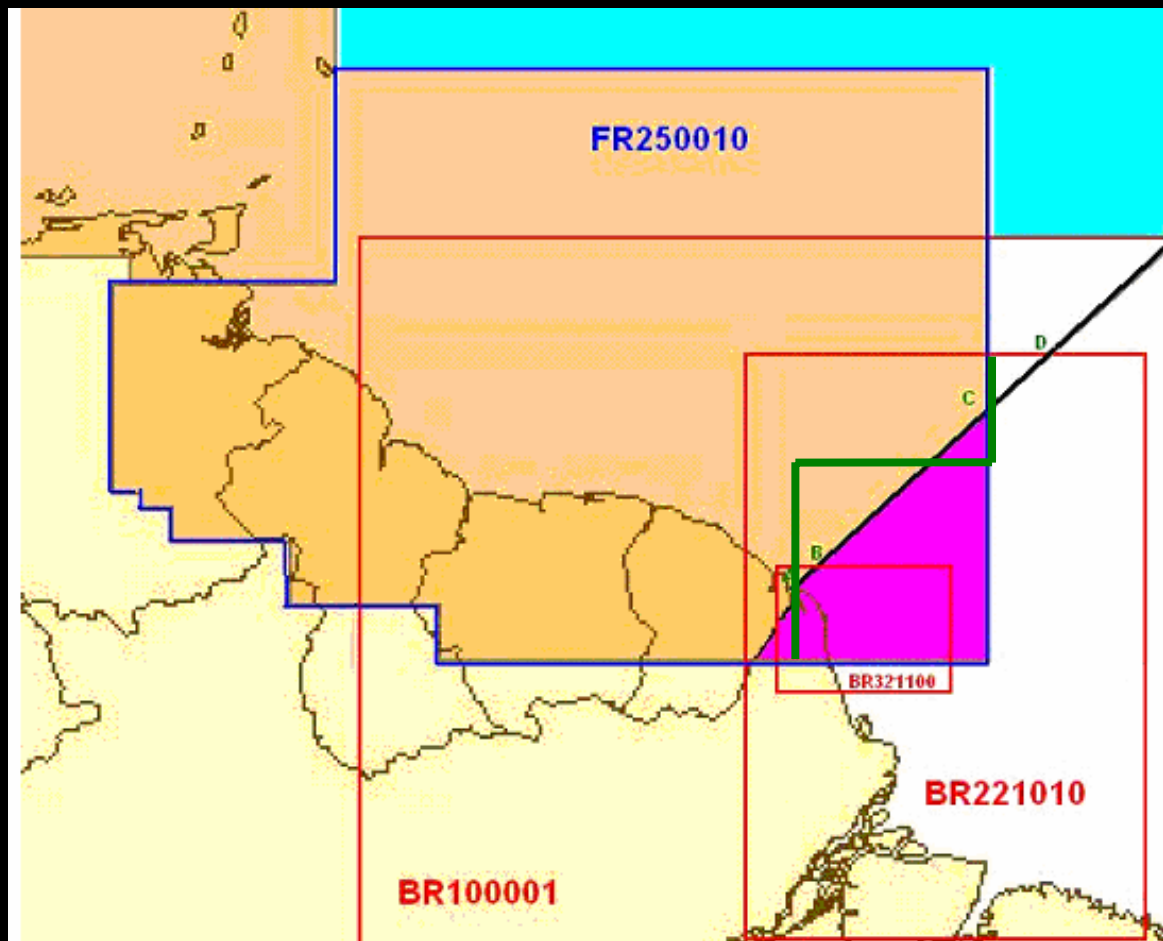


COORDINATION PLANS

- REGIONAL COMMITTEES ROLL - ESTIMULATE AND HELP COUNTRIES TO SOLVE INTERNAL AND EXTERNAL PROBLEMS
 - MACHC EXAMPLE
- BILATERAL AGREEMENTS
 - WEND PRINCIPLES
- RENC CONTRIBUTION



Bilateral Agreement – Brazil X France





THANK YOU!