

UNDERSEA FEATURE NAME PROPOSAL
(Sea NOTE overleaf)

Note: The boxes will expand as you fill the form.

Name Proposed:	Bongsudae Knoll	Ocean or Sea:	Eastern Pacific Ocean
-----------------------	------------------------	----------------------	------------------------------

Geometry that best defines the feature (Yes/No) :						
Point	Line	Polygon	Multiple points	Multiple lines*	Multiple polygons*	Combination of geometries*
Yes (small scale)		Yes (large scale)				

* Geometry should be clearly distinguished when providing the coordinates below.

	Lat.	Long.
Centroid Coordinates:	16°10.2'N	126°31.8'W
	16°12.2'N	126°32.6'W
	16°12.2'N	126°31.7'W
	16°11.7'N	126°30.6' W
	16°10.4'N	126°30.2' W
	16°09.5'N	126°30.3' W
Polygon Coordinates:	16°09.1'N	126°30.9' W
(Range)	16°08.9'N	126°31.7' W
	16°09.0'N	126°32.5' W
	16°09.4'N	126°33.3' W
	16°10.2'N	126°33.7' W
	16°11.0'N	126°33.6' W
	16°11.7'N	126°33.3' W
	16°12.2'N	126°32.6' W

Feature Description:	Maximum Depth:	4,350m	Steepness :	24 ~ 28°
	Minimum Depth :	3,450m	Shape :	Dome-shaped
	Total Relief :	900m	Dimension/Size :	6.5kmX6.5km

Associated Features:	Boreumdal Guyot
-----------------------------	------------------------

Chart/Map References:	Shown Named on Map/Chart:	
	Shown Unnamed on Map/Chart:	
	Within Area of Map/Chart:	

Reason for Choice of Name (if a person, state how associated with the feature to be named):	Bongsudae is the Korean word for "beacon". The shape of Bongsudae Knoll is similar to that of a "bongsudae". A bongsudae is a light or a fire, usually erected on a hill or tower, which acts as a signal or a warning light in times of emergency in the past.
--	--

Discovery Facts:	Discovery Date:	1996
	Discoverer (Individual, Ship):	R/V Onnuri

Supporting Survey Data, including	Date of Survey:	1996
--	-----------------	-------------

Track Controls:	Survey Ship:	R/V Onnuri
	Sounding Equipment:	Multibeam echosounder (Seabeam 2000)
	Type of Navigation:	Konmap System (DGPS)
	Estimated Horizontal Accuracy (nm):	+/- 0.053996nm(100m)
	Survey Track Spacing:	Line-spacing of the survey tracks was adjusted in the field to ensure 100% multibeam coverage.
Supporting material can be submitted as Annex in analog or digital form.		

Proposer(s):	Name(s):	Korea Committee on Geographical Names(KCGN), Republic of Korea
	Date:	September 21, 2012
	E-mail:	infokhoa@korea.kr
	Organization and Address:	365 Seohae-Daero, Jung-gu, Incheon 400-800, Republic of Korea
	Concurrer (name, e-mail, organization and address):	

Remarks:	Bongsudae knoll has relatively steep sides, especially in the SE direction. A “bongsudae” also has steep sides, which is the main reason for giving the knoll this name.
-----------------	---

NOTE : This form should be forwarded, when completed :

- a) **If the undersea feature is located inside the external limit of the territorial sea:-** to your "National Authority for Approval of Undersea Feature Names" (see page 2-9) or, if this does not exist or is not known, either to the IHB or to the IOC (see addresses below);
- b) **If at least 50 % of the undersea feature is located outside the external limits of the territorial sea :-** to the IHB or to the IOC, at the following addresses :

International Hydrographic Bureau (IHB) 4, Quai Antoine 1er B.P. 445 MC 98011 MONACO CEDEX <u>Principality of MONACO</u> Fax: +377 93 10 81 40 E-mail: info@ihb.mc	Intergovernmental Oceanographic Commission (IOC) UNESCO Place de Fontenoy 75700 PARIS <u>France</u> Fax: +33 1 45 68 58 12 E-mail: info@unesco.org
---	---

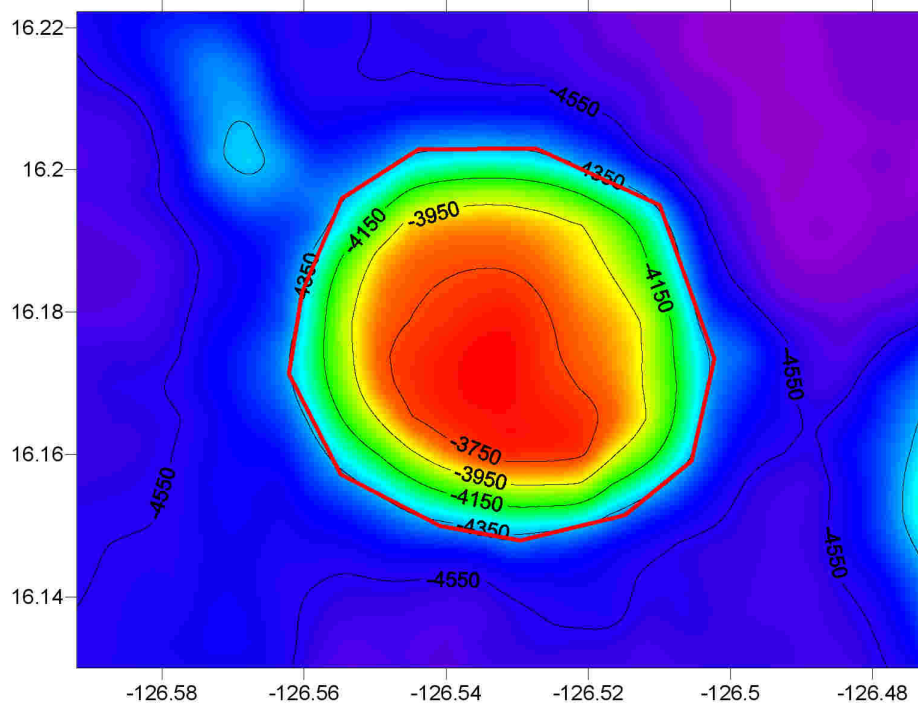


Fig.1. 2-D Bathymetric Contour map




Fig.2. Track lines in survey area




Fig.3. 3-D Topographic map

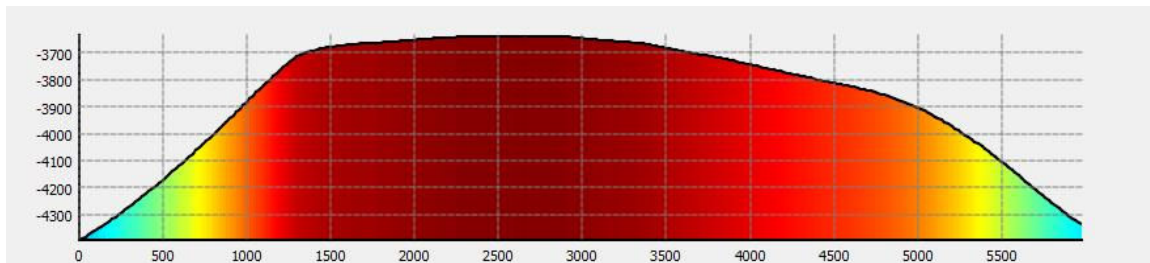
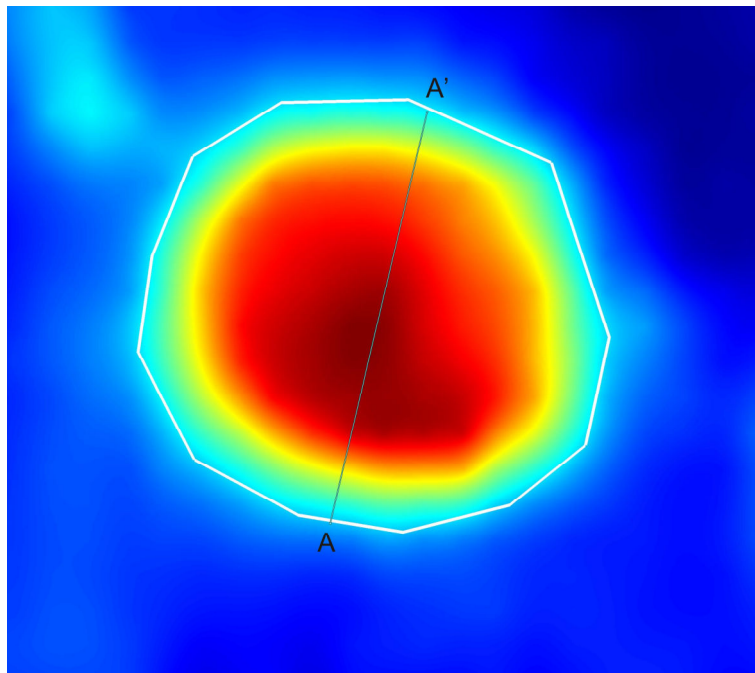


Fig.4. Profile across the center of Bongsudae Knoll