

**UNDERSEA FEATURE NAME PROPOSAL**

(See NOTE overleaf)

Note: The boxes will expand as you fill the form.

<b>Name Proposed:</b>	Yipu Hill	<b>Ocean or Sea:</b>	East Pacific Ocean
-----------------------	-----------	----------------------	--------------------

<b>Geometry that best defines the feature (Yes/No) :</b>						
Point	Line	Polygon	Multiple points	Multiple lines*	Multiple polygons*	Combination of geometries*
		Yes				

\* Geometry should be clearly distinguished when providing the coordinates below.

	Lat. (e.g. 63°32.6'N)	Long. (e.g. 046°21.3'W)
<b>Coordinates:</b>	0°30.6'N ( top )	101°03.0'W ( top )
	0°27.6'N ( bottom )	101°06.1'W ( bottom )
	0°28.0'N	101°02.8'W
	0°28.8'N	101°02.5'W
	0°30.4'N	100°59.9'W
	0°32.2'N	100°59.9'W
	0°33.8'N	101°02.2'W
	0°32.9'N	101°05.0'W
	0°31.0'N	101°06.6'W
	0°27.6'N	101°06.1'W

<b>Feature Description:</b>	Maximum Depth:	3400 m	Steepness :	
	Minimum Depth :	2500 m	Shape :	
	Total Relief :	900 m	Dimension/Size :	14km ×9km

<b>Associated Features:</b>	This hill is located at the East Pacific Rise and near the equator, and it is at 200 km east to Baihua Hill.
-----------------------------	--

<b>Chart/Map References:</b>	Shown Named on Map/Chart:	
	Shown Unnamed on Map/Chart:	GEBCO 5.07
	Within Area of Map/Chart:	

<b>Reason for Choice of Name</b> (if a person, state how associated with the feature to be named):	Yipu comes from a poem named Yuzao in Shijing·Xiaoya. Shijing is a collection of ancient Chinese Poems from 11th century B.C. to 6th century B.C. "Yipu" means that the fish clings to the weeds, serenely and quietly, and the King lives happily, implying the harmonious atmosphere of good and prosperous lives of the folks.
--	---

<b>Discovery Facts:</b>	Discovery Date:	October, 2009
	Discoverer (Individual, Ship):	Chinese R/V DayangYihao

<b>Supporting Survey Data, including Track Controls:</b>	Date of Survey:	October, 2009
	Survey Ship:	Chinese R/V DayangYihao
	Sounding Equipement:	Multibeam Sounding System (Seabeam2112.360)
	Type of Navigation:	DGPS
	Estimated Horizontal Accuracy (nm):	≤0.08 nm

Survey Track Spacing:	5 nm
Supporting material can be submitted as Annex in analog or digital form.	

<b>Proposer(s):</b>	Name(s):	China Ocean Mineral Resources R&D Association
	Date:	July 1, 2016
	E-mail:	<a href="mailto:comra@comra.org">comra@comra.org</a>
	Organization and Address:	No.1, Fuxingmenwai Street, Xicheng District, Beijing, China
	Concurrer (name, e-mail, organization and address):	

<b>Remarks:</b>	The proposal has been reviewed and approved by Sub-Committee on Undersea Feature Names of China Committee on Geographical Names (CCUFN). No.1, Fuxingmenwai Street, Xicheng District, Beijing, China, 100860 <a href="mailto:heyunxu@sina.com">heyunxu@sina.com</a>
-----------------	---

**NOTE :** This form should be forwarded, when completed :

- a) **If the undersea feature is located inside the external limit of the territorial sea :-**  
to your "National Authority for Approval of Undersea Feature Names" (see page 2-9) or, if this does not exist or is not known, either to the IHB or to the IOC (see addresses below);
- b) **If at least 50 % of the undersea feature is located outside the external limits of the territorial sea:-**  
to the IHB or to the IOC, at the following addresses :

International Hydrographic Bureau (IHB) 4, Quai Antoine 1er B.P. 445 MC 98011 MONACO CEDEX Principality of MONACO Fax: +377 93 10 81 40 E-mail: <a href="mailto:info@ihb.mc">info@ihb.mc</a>	Intergovernmental Oceanographic Commission (IOC) UNESCO Place de Fontenoy 75700 PARIS France Fax: +33 1 45 68 58 12 E-mail: <a href="mailto:info@unesco.org">info@unesco.org</a>
--	--

### Figures

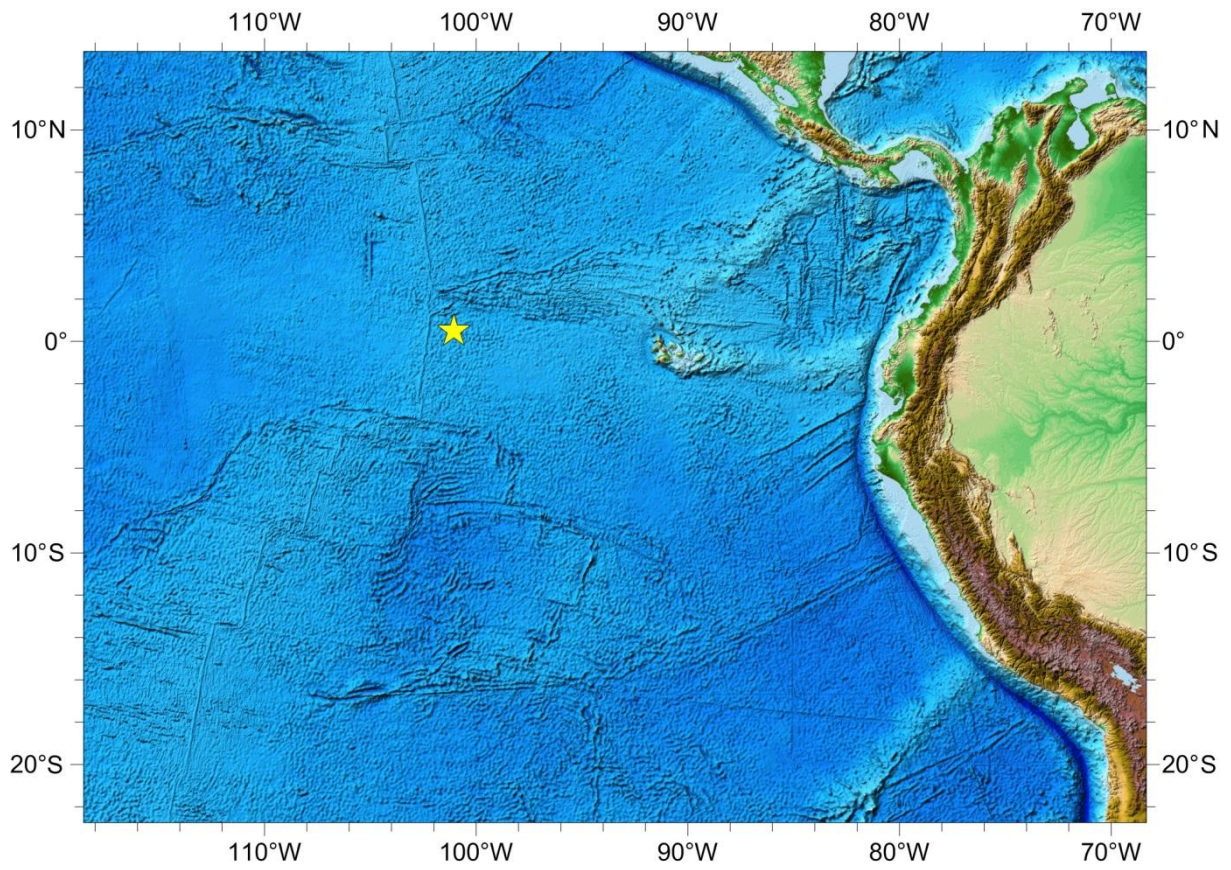


Fig 1. Location map of Yipu Hill

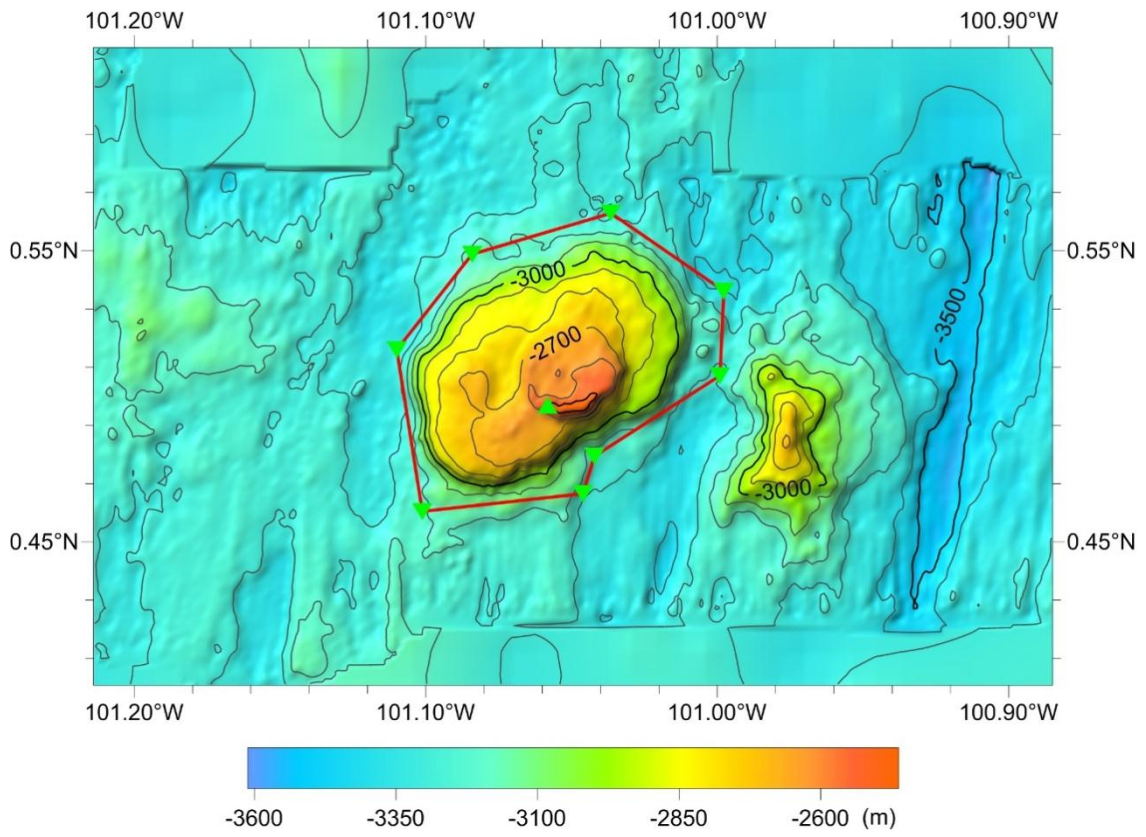


Fig 2. Bathymetric map of Yipu Hill (Contours are in 100 m)

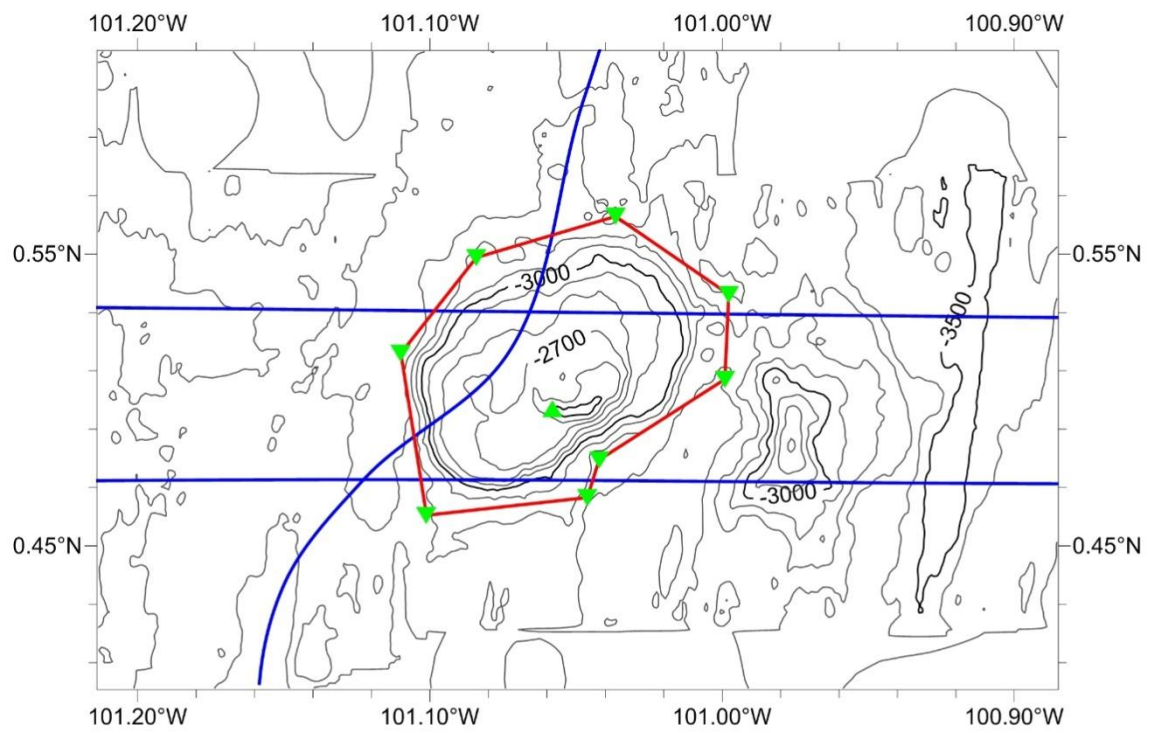


Fig 3. Isobath and survey line map of Yipu Hill (Contours are in 100 m, blue lines are survey lines)

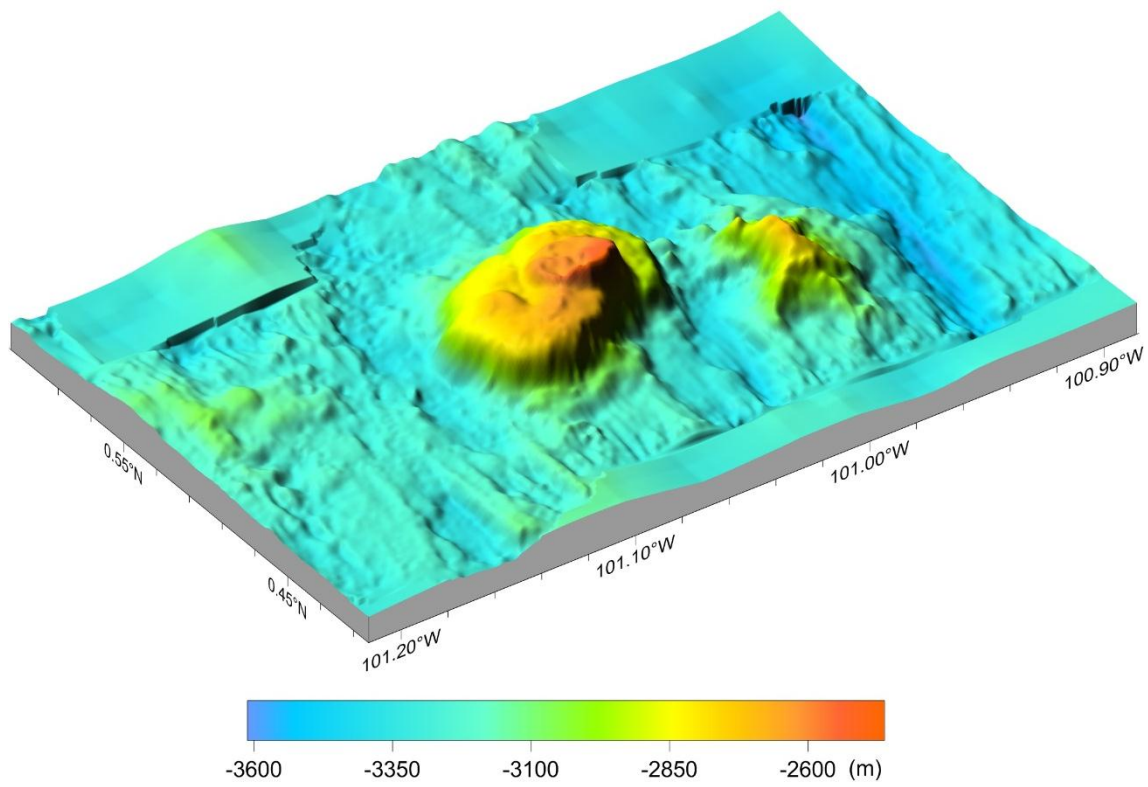


Fig 4. 3-D topography map of Yipu Hill

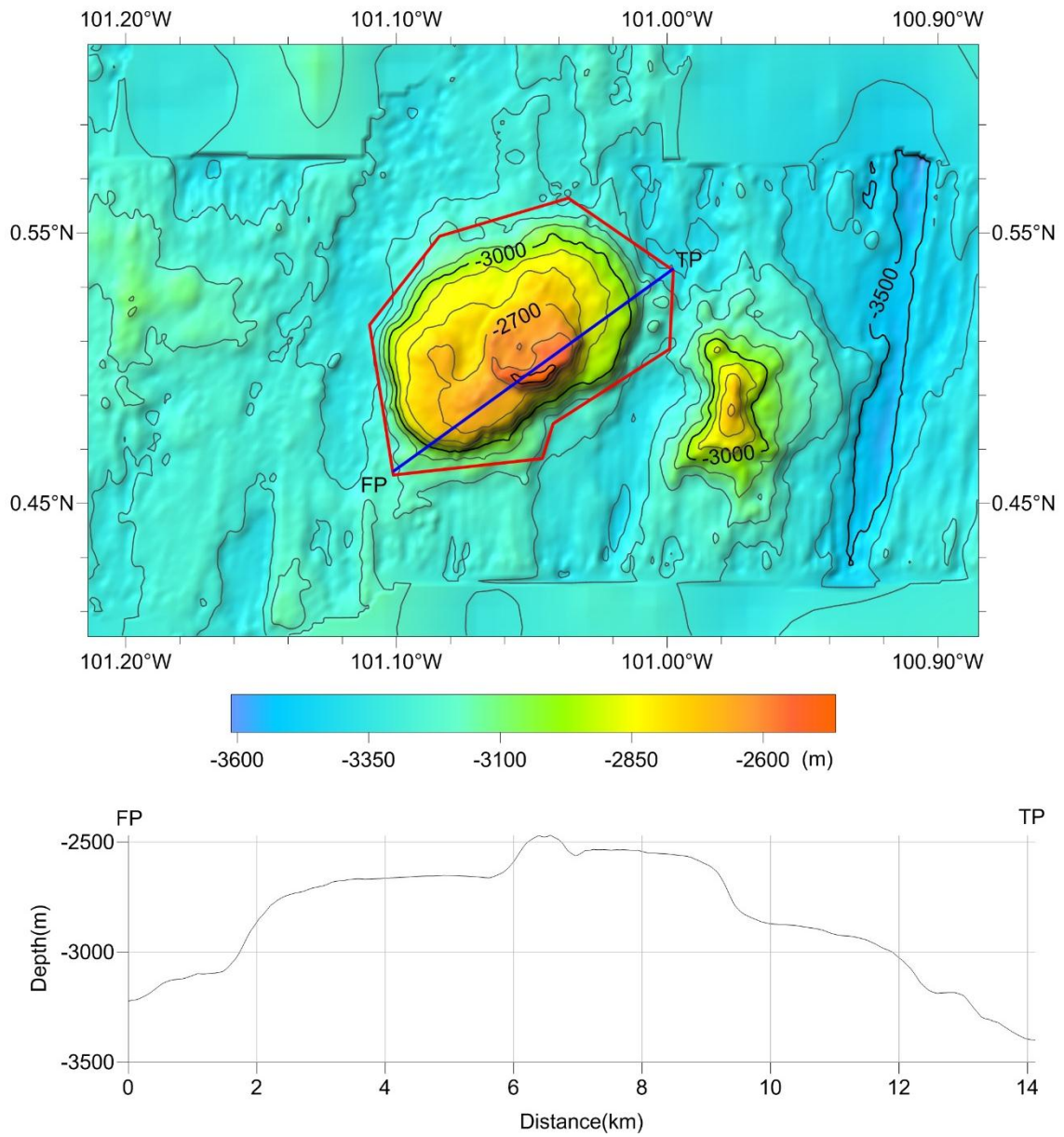


Fig 5. Topography profile map of Yipu Hill