

UNDERSEA FEATURE NAME PROPOSAL

(See NOTE overleaf)

Note: The boxes will expand as you fill the form.

Name Proposed:	Longnan Seamount	Ocean or Sea:	the South China Sea
-----------------------	------------------	----------------------	---------------------

Geometry that best defines the feature (Yes/No) :						
Point	Line	Polygon	Multiple points	Multiple lines*	Multiple polygons*	Combination of geometries*
		Yes				

* Geometry should be clearly distinguished when providing the coordinates below.

	Lat. (e.g. 63°32.6'N)	Long. (e.g. 046°21.3'W)
Coordinates:	13°21.8'N (summit)	114°58.5'E (summit)
	13°25.5'N (bottom)	114°43.5'E (bottom)
	13°27.8'N	114°43.4'E
	13°28.1'N	114°47.0'E
	13°31.0'N	114°54.3'E
	13°30.2'N	114°58.7'E
	13°27.6'N	115°01.1'E
	13°27.2'N	115°03.6'E
	13°25.0'N	115°06.2'E
	13°21.1'N	115°07.3'E
	13°15.3'N	115°05.0'E
	13°14.2'N	115°00.6'E
	13°13.6'N	114°58.2'E
	13°13.7'N	114°53.4'E
	13°15.7'N	114°49.4'E
13°19.2'N	114°45.2'E	
13°22.9'N	114°43.8'E	
13°25.5'N	114°43.5'E	

Feature Description:	Maximum Depth:	4471m	Steepness :	10 °-12 °
	Minimum Depth :	513m	Shape :	Distorted conical shape
	Total Relief :	3958m	Dimension/Size :	45km × 30km

Associated Features:	The seamount lies in the middle of South China Sea Basin. This seamount extends from southeast to northwest.
-----------------------------	--

Chart/Map References:	Shown Named on Map/Chart:	
	Shown Unnamed on Map/Chart:	GEBCO 5.06
	Within Area of Map/Chart:	

Reason for Choice of Name (if a person, state how associated with the feature to be named):	Longnan Seamount has been named and used since 1986. In 2005, China carried out multi-beam measurement for this seamount again.
--	---

Discovery Facts:	Discovery Date:	1980-1982
	Discoverer (Individual, Ship):	R/V Haiyang Erhao
Supporting Survey Data, including Track Controls:	Date of Survey:	1980-1982, Mar-Sept. 2005
	Survey Ship:	R/V Haiyang Sihao
	Sounding Equipment:	Multi-beam sounding system (Seabeam2112)
	Type of Navigation:	DGPS
	Estimated Horizontal Accuracy (nm):	<=0.08 nm
	Survey Track Spacing:	5nm
	Supporting material can be submitted as Annex in analog or digital form.	
Proposer(s):	Name(s):	Zhu Benduo, Huang Wenxing
	Date:	2016.8.10
	E-mail:	Zhubenduo@163.com
	Organization and Address:	Guangzhou Marine Geological Survey, China Geological Survey. No.188 Guanghai Rd., Huangpu District, Guangzhou, China.
Remarks:	<p>The proposal has been reviewed and approved by Sub-Committee on Undersea Feature Names of China Committee on Geographical Names (CCUFN). No.1, Fuxingmenwai Street, Xicheng District, Beijing, China, 100860 heyunxu@sina.com</p>	

Attachment

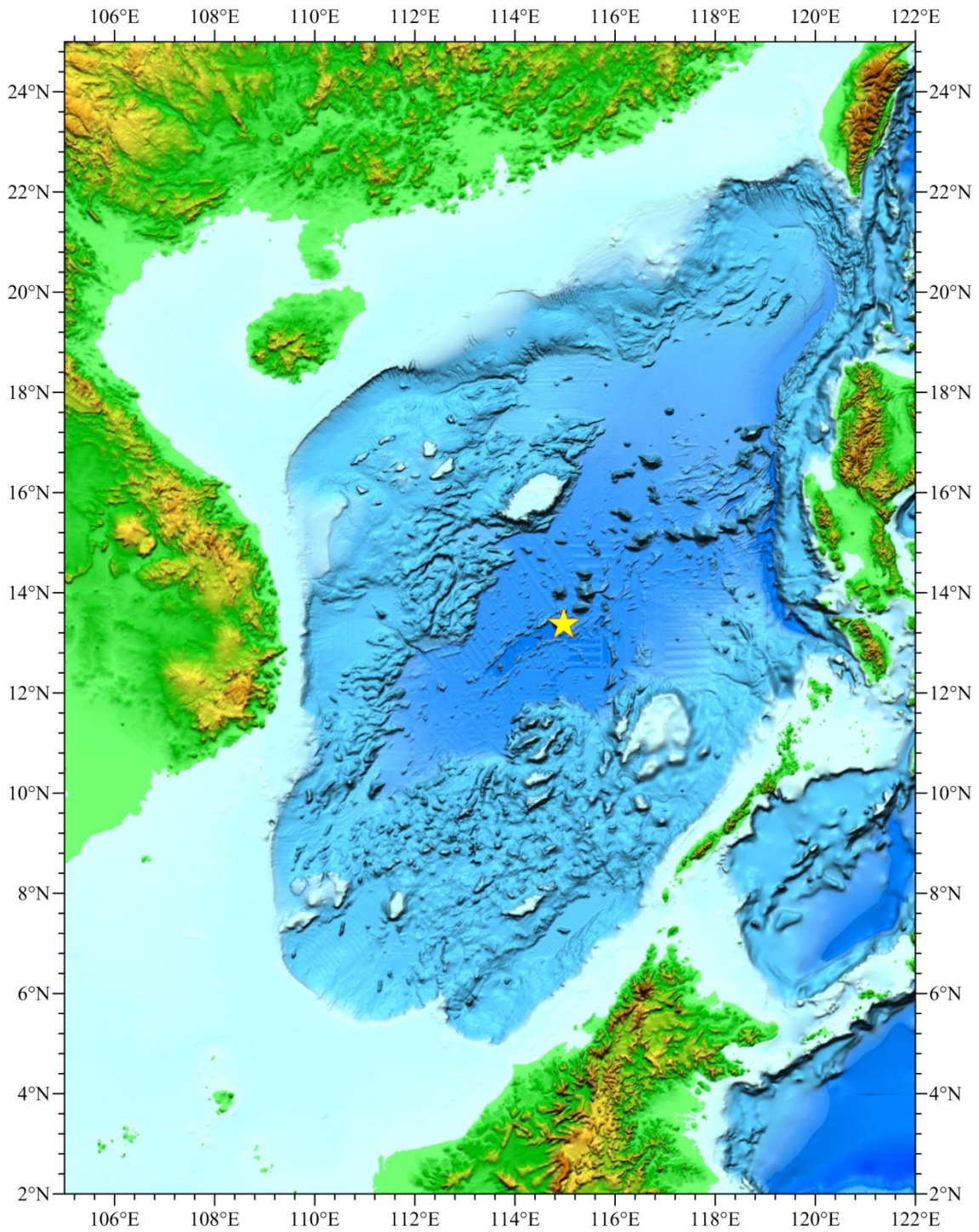


Fig.1 Index map showing the location of Longnan Seamount

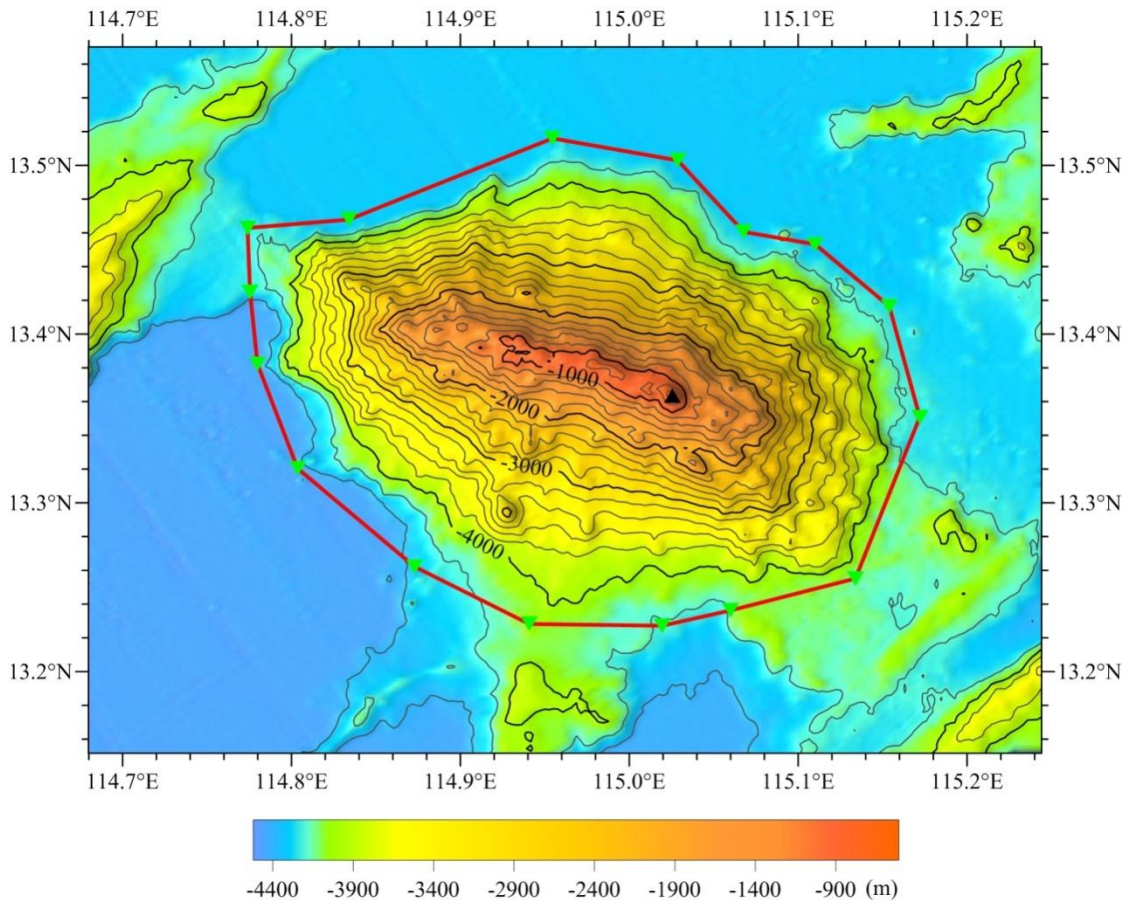


Fig.2 Bathymetric map of Longnan Seamount (Contours are in 200 m)

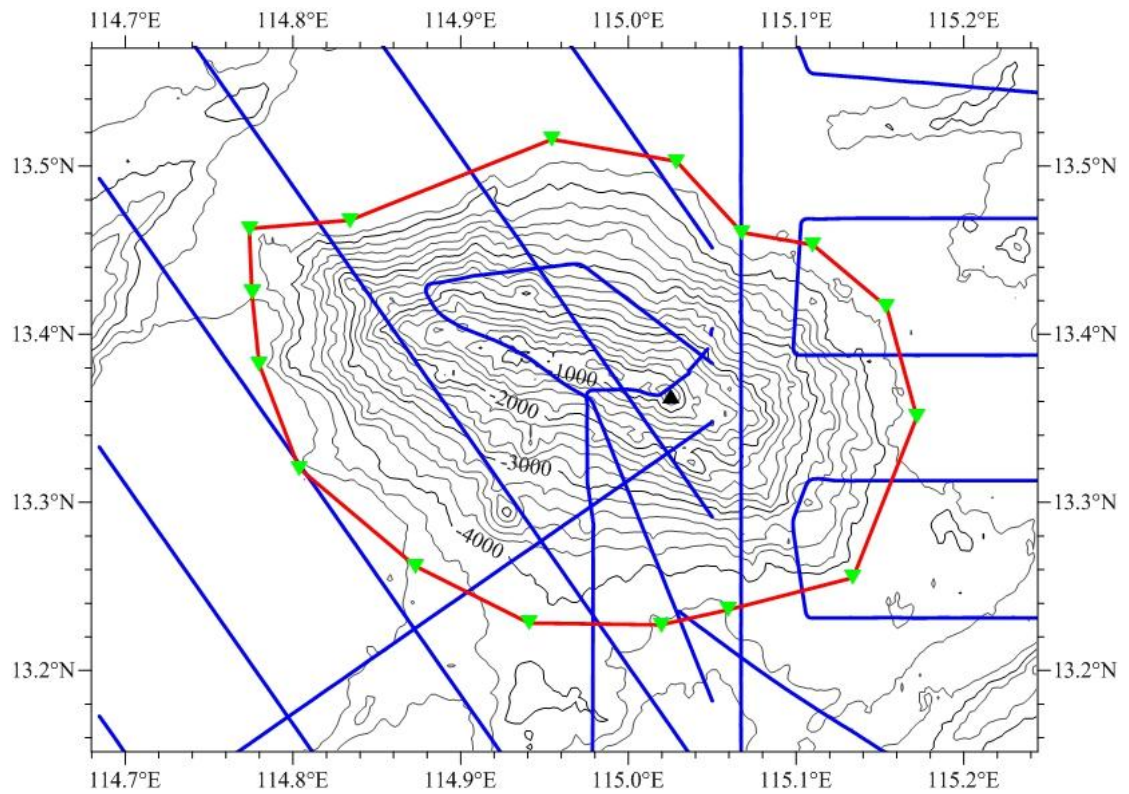


Fig.3 Bathymetric map of Longnan Seamount overlain with track lines (Contours are in 200 m, blue lines for the track lines)

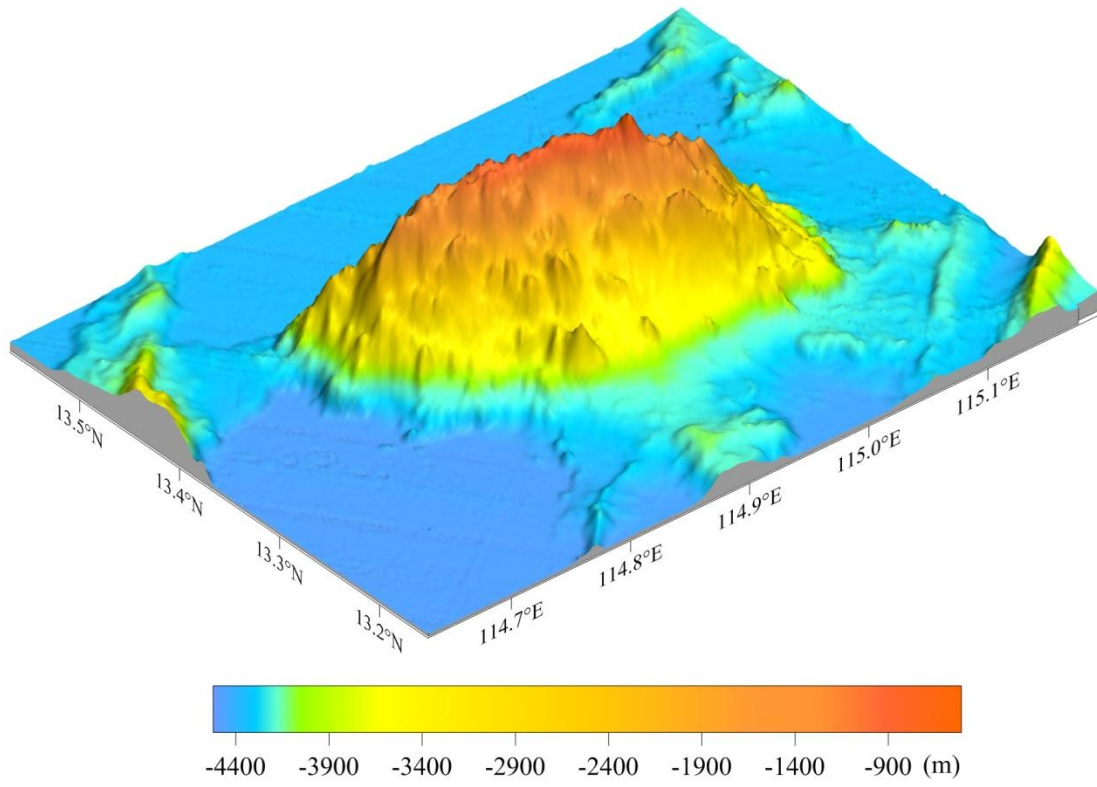


Fig.4 3-D bathymetric map of Longnan Seamount

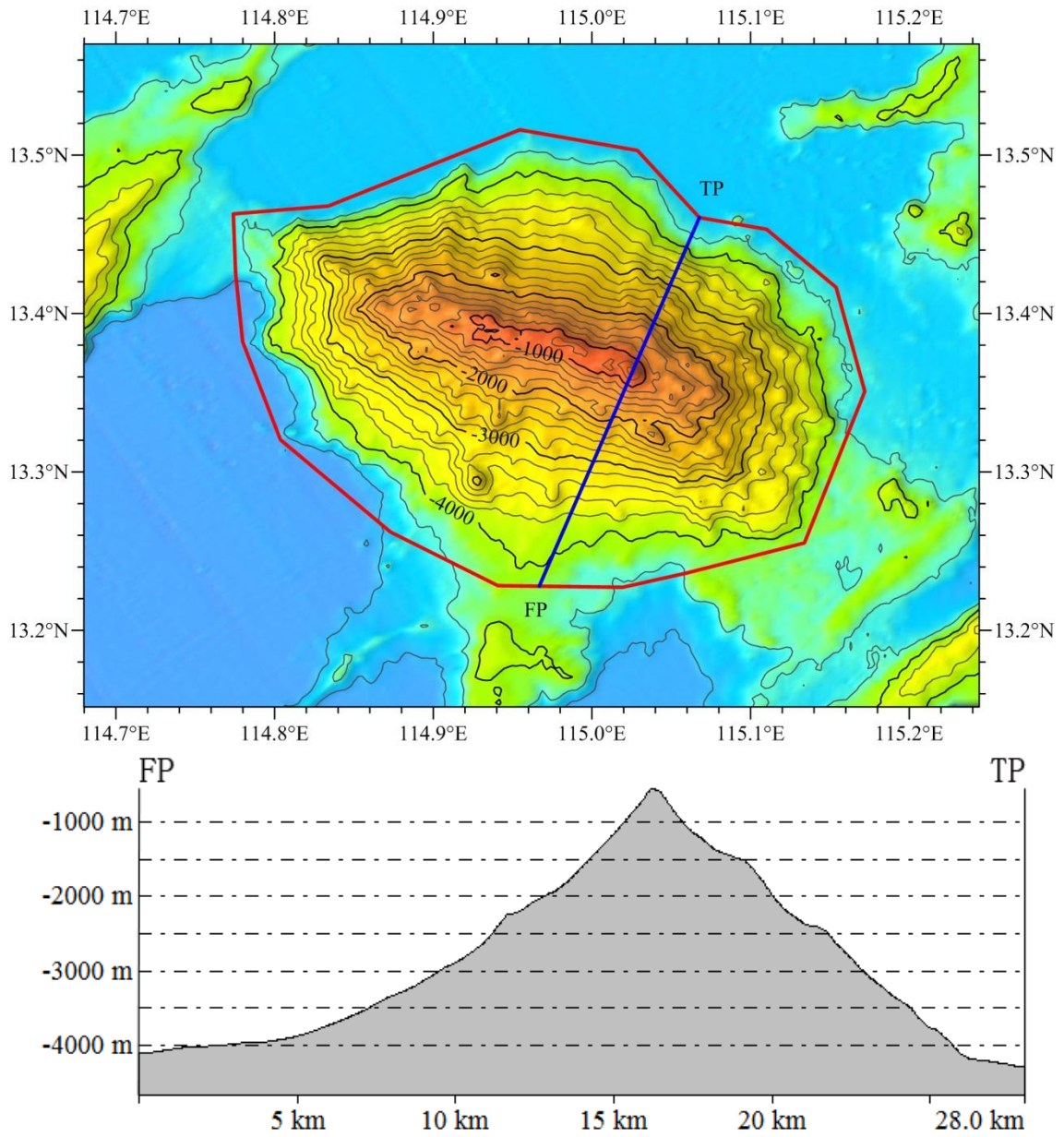


Fig.5 Profile map of Longnan Seamount