

UNDERSEA FEATURE NAME PROPOSAL
PROPOSITION DE NOM POUR UNE FORME DU RELIEF SOUS-MARIN
(See **NOTE** overleaf / Voir **NOTE** au verso)

- Notes:**
- a) **Translation in French is provided for convenience. However, the form should be filled in English.**
La traduction en français est fournie à titre d'aide. Toutefois, le formulaire doit être rempli en anglais.
 - b) **The boxes will expand as you fill the form.**
Les cadres s'élargiront au fur et à mesure que vous remplirez le formulaire.

Name Proposed: <i>Nom propose:</i>	Kinabalu Seamount	Ocean or sea: <i>Océan ou mer:</i>	South China Sea
--	-------------------	--	-----------------

Geometry that best defines the feature (Yes/No): <i>Geométrie définissant le mieux la forme (Oui/Non):</i>						
Point <i>Point</i>	Line <i>Ligne</i>	Polygon <i>Polygone</i>	Multiple points <i>Points multiples</i>	Multiple lines* <i>Lignes Multiples*</i>	Multiple polygons* <i>Polygones Multiples*</i>	Combination of Geometries* <i>Combinaison des géométries*</i>
Yes		Yes				

***Geometry should be clearly distinguished when providing the coordinates below.**
La géométrie doit être clairement identifiée en fournissant les coordonnées ci-dessous.

	Lat. (e.g. 63-32.6N)	Long. (e.g. 042-21.3W)
Coordinates: <i>Coordonnées:</i>	07-15-16.428N (Summit)	114-56-43.688E (Summit)
	07-20-04.511N	114-56-23.924E
	07-20-06.936N	114-54-56.866E
	07-19-58.906N	114-54-22.609E
	07-19-44.430N	114-54-04.612E
	07-19-01.539N	114-53-50.421E
	07-18-45.189N	114-53-18.394E
	07-18-40.741N	114-52-29.720E
	07-18-20.631N	114-51-16.044E
	07-17-19.871N	114-50-59.950E
	07-16-32.530N	114-50-51.959E
	07-15-30.825N	114-51-07.867E
	07-15-20.429N	114-51-20.025E
	07-14-58.056N	114-52-09.617E
	07-14-32.734N	114-53-14.221E
	07-14-05.393N	114-54-28.846E
	07-13-50.906N	114-54-47.593E
	07-13-15.667N	114-55-43.352E
	07-12-36.399N	114-56-09.192E
	07-12-02.481N	114-56-31.694E
	07-11-36.888N	114-57-28.896E
	07-12-02.789N	114-58-16.263E
	07-11-54.226N	114-58-49.336E
	07-11-34.536N	115-00-24.326E
	07-11-30.252N	115-02-11.009E
	07-11-26.220N	115-02-40.019E
	07-11-44.912N	115-03-01.605E
	07-12-19.929N	115-03-06.348E
	07-12-54.554N	115-03-23.153E
	07-13-18.857N	115-03-51.423E
	07-13-53.454N	115-04-18.739E
	07-14-20.399N	115-04-51.005E
	07-14-49.592N	115-05-48.132E
	07-15-11.598N	115-06-07.345E
	07-15-51.843N	115-06-27.891E
	07-16-15.081N	115-06-00.589E
	07-17-14.631N	115-05-30.411E
	07-17-30.047N	115-05-08.657E
	07-17-40.641N	115-04-27.466E
	07-17-55.010N	115-03-52.592E
	07-17-52.809N	115-03-18.347E
	07-17-53.840N	115-02-32.477E
	07-18-18.403N	115-01-59.874E
	07-18-15.735N	115-00-59.338E
	07-18-22.394N	115-00-31.600E
	07-18-38.249N	115-00-08.256E

	07-18-36.422N 07-19-05.041N 07-19-34.731N	114-59-14.560E 114-58-00.486E 114-57-46.543E
--	---	--

Features Description: <i>Description de la forme Du relief :</i>	Maximum Depth: <i>Profondeur max:</i>	2,918.5 m	Steepness: <i>Declivite:</i>	45°
	Minimum Depth: <i>Profondeur min:</i>	1,634.9 m	Shape: <i>Forme:</i>	Rounded
	Total Relief: <i>Relief total:</i>	1283.6 m	Dimension / Size: <i>Dimension / Taille:</i>	228.21 km ²

Associated Features: <i>Formes aux cartes:</i>	Sabah Trough
--	--------------

Chart / Map References: <i>References aux cartes:</i>	Shown Named on Map / Chart: <i>Est representee, avec son nom, sur la carte:</i>	
	Shown Unnamed on Map / Chart: <i>Est representee, sans nom, sur la carte:</i>	MAL 6, MAL 781 and MAL 885
	Within Area of Map / Chart: <i>Couverte par la carte:</i>	MAL 6, MAL 781 and MAL 885

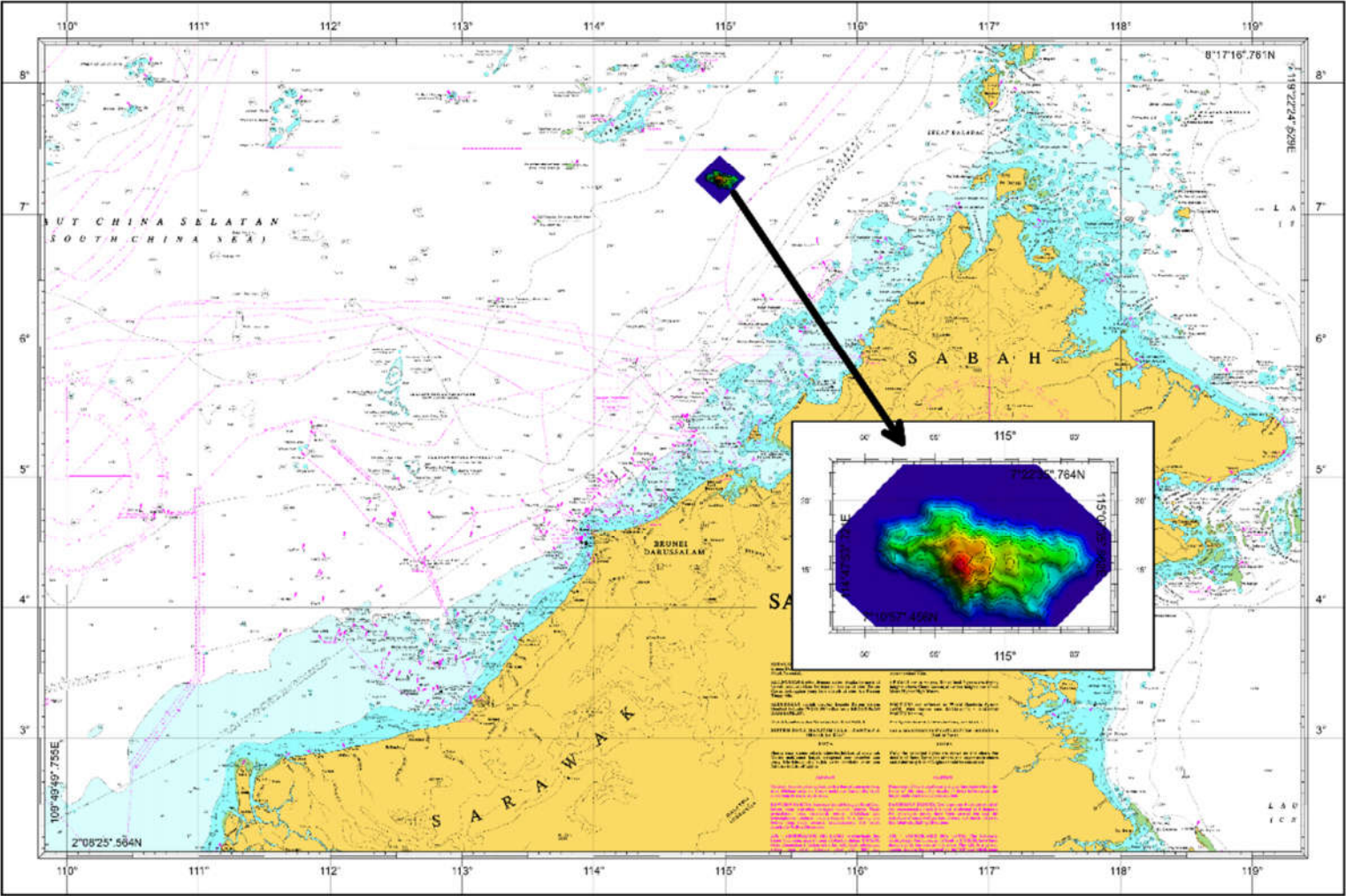
Reason for Choice of Name(if a person, state how associated with the feature to be named): <i>Raison du choix du nom (s' ils' agait d' unepersoonne, preciser de quellemaniereelleestassociee a laforme du relief a denommer):</i>	<p>This seamount is proposed to be named after the prominent mountain on the island of Borneo located in the East Malaysian state of Sabah, Kinabalu Mountain is the highest peak in Borneo's Crocker Range and is the highest mountain in the Malay Archipelago as well as the highest mountain in Malaysia.</p> <p>"Kinabalu" actually means "Cina Balu" (which would fully mean "A Chinese Widow") which is to commemorate a love story of a faithful local lady waiting for her Chinese officer husband to return at the peak of the mountain everyday till she passed away. Due to the lingual influence among the Kadazan Dusun of Sabah, the pronunciation for the word "cina" (chee-na) was changed to "Kina" (kee-na).</p>
--	---

Discovery Facts: <i>Renseignementsconcernant la decouverte:</i>	Discovery Date: <i>Date de la decouverte:</i>	May 2007
	Discoverer (Individual, Ship): <i>Decouvreur (personneounavire):</i>	MV Teknik Perdana

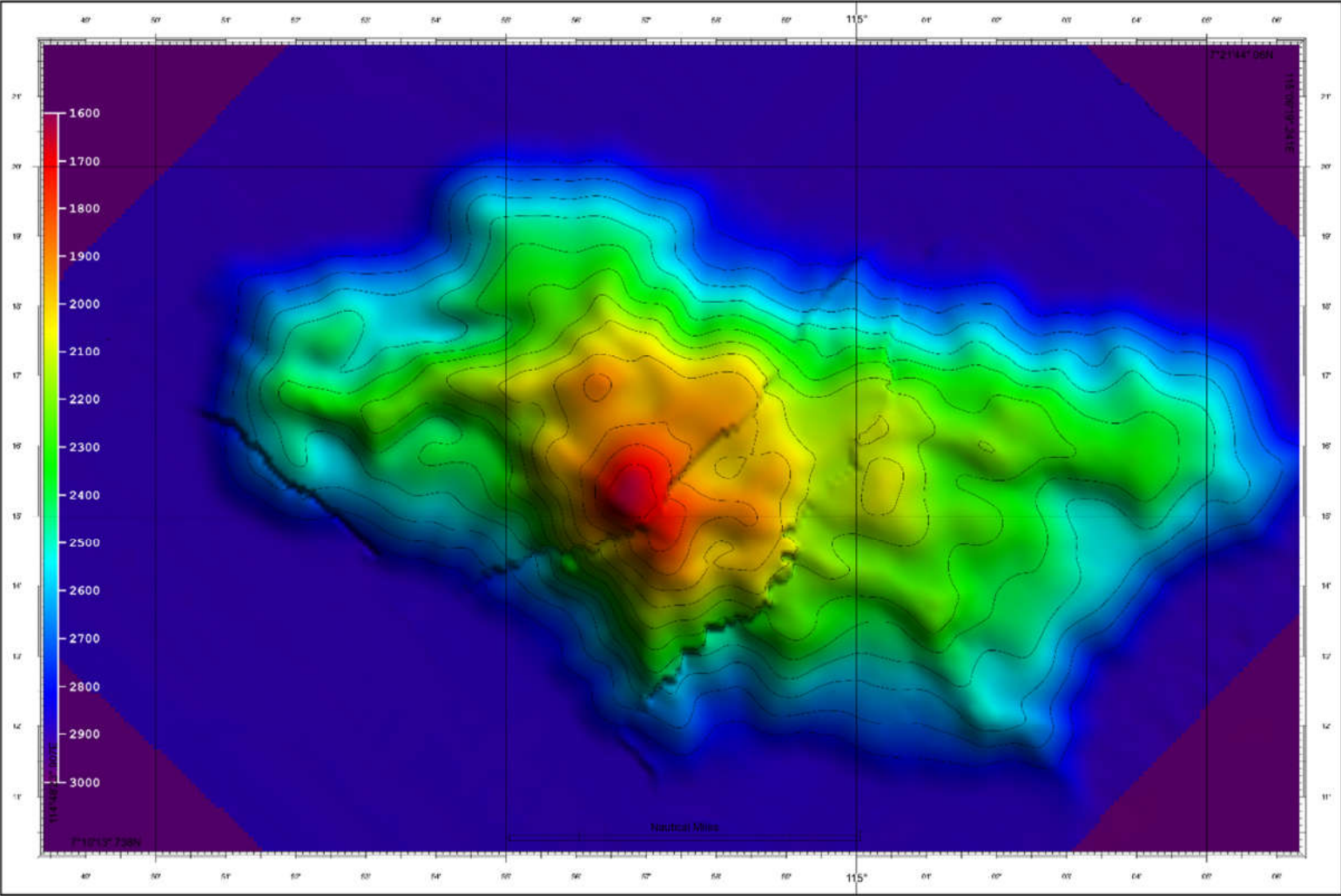
Supporting Survey Data, including Track Controls: <i>Donnees de sondagea l'appui, incluant des profils de controle:</i>	Date of Survey: <i>Date du leve':</i>	23 rd Mac till 7 th July 2007
	Survey Ship: <i>Navire:</i>	MV Teknik Perdana
	Sounding Equipment: <i>Moyens de sondage:</i>	Kongsberg EM120
	Type of Navigation: <i>Mode de navigation:</i>	Wide Area DGPSVeripos
	Estimated Horizontal Accuracy (nm): <i>Precision de la position estimee, enmilles Marins:</i>	2 m (0.001 nm)
	Survey Track Spacing: <i>Espacement entre les profils de sonde:</i>	Full coverage with multibeam
	Supporting material can be submitted as Annex in analog or digital form: <i>Des documents peuventre joints a l'appui de la proposition sous formeanalogiqueounumerique.</i>	

Proposer(s): <i>Presente'par:</i>	Name(s): <i>Nom(s):</i>	Rear Admiral Zaaim bin Hasan
	Date:	15 July 2016
	E-mail:	zaaim@hydro.gov.my
	Organization and Address: <i>Organisation et adresse:</i>	National Hydrographic Centre, Bandar Armada Putra Pulau Indah 42009 Port Klang Malaysia
	Concurrer (name, e-mail, organization and address): <i>Appuye'par (nom, e-mail, organization et adresse):</i>	

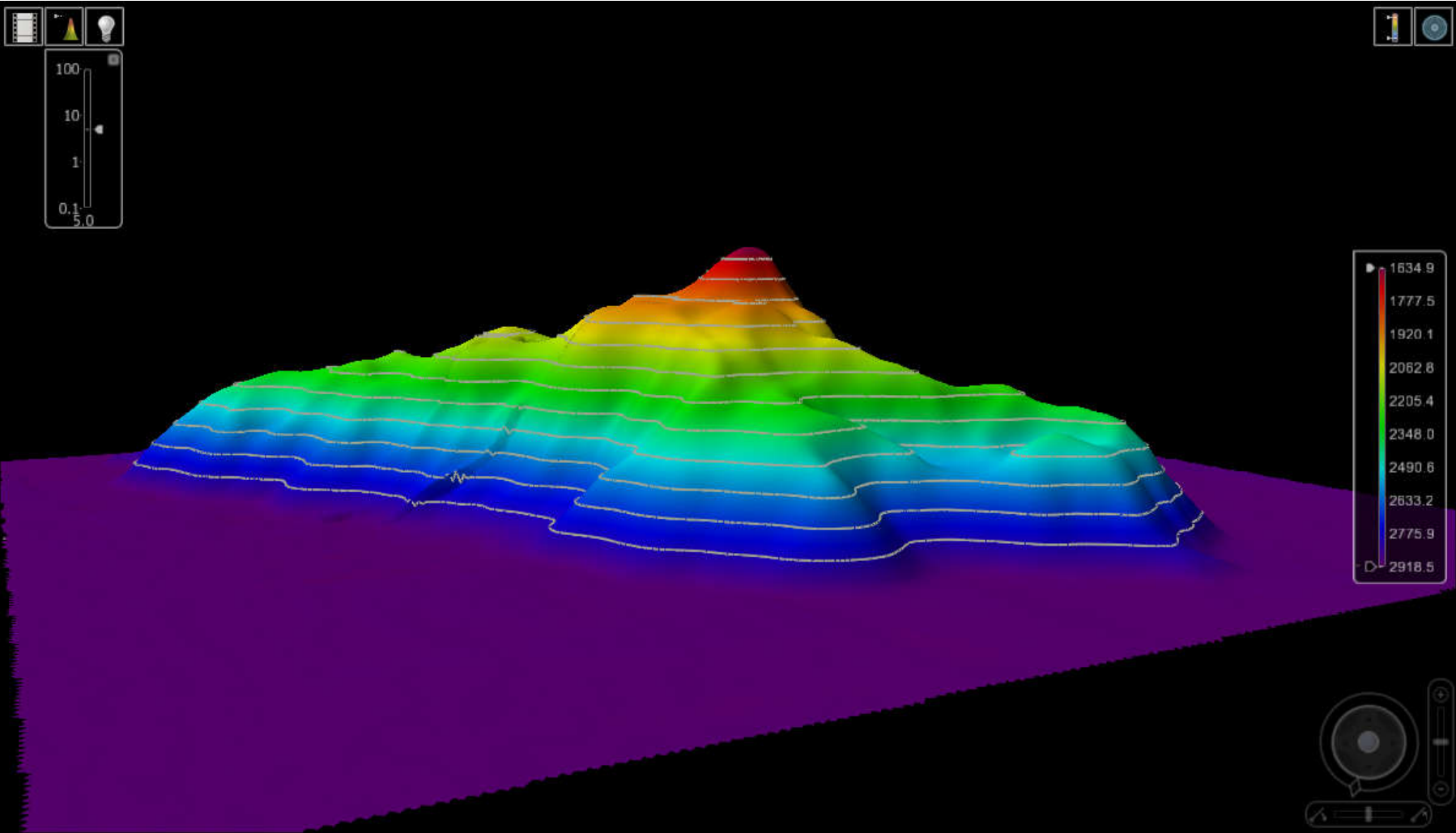
Location of Kinabalu Seamount:



2D View



3D View



Profile of the Kinabalu Seamount

