

# A.R.A. SAN JUAN CANYON BATHYMETRIC MAP



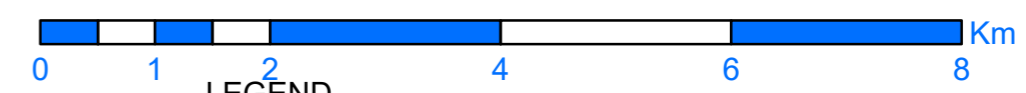
REPÚBLICA ARGENTINA



SERVICIO DE HIDROGRAFÍA NAVAL

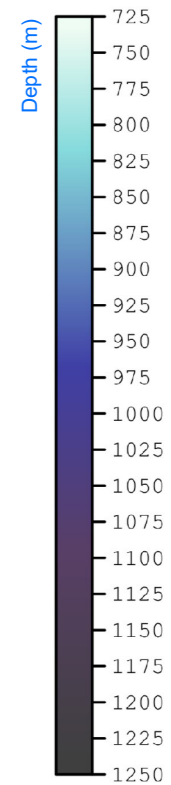
## MAP INFORMATION

ORIGIN OF DATA: SURVEY VESSEL A.R.A. AUSTRAL  
 DATE DATA: NOVEMBER 2017  
 SEARCH AND RESCUE A.R.A. SAN JUAN AREA  
 PROCESS SOFTWARE: CARIS HIPS AND SIPS  
 GRID SIZE: 50 m

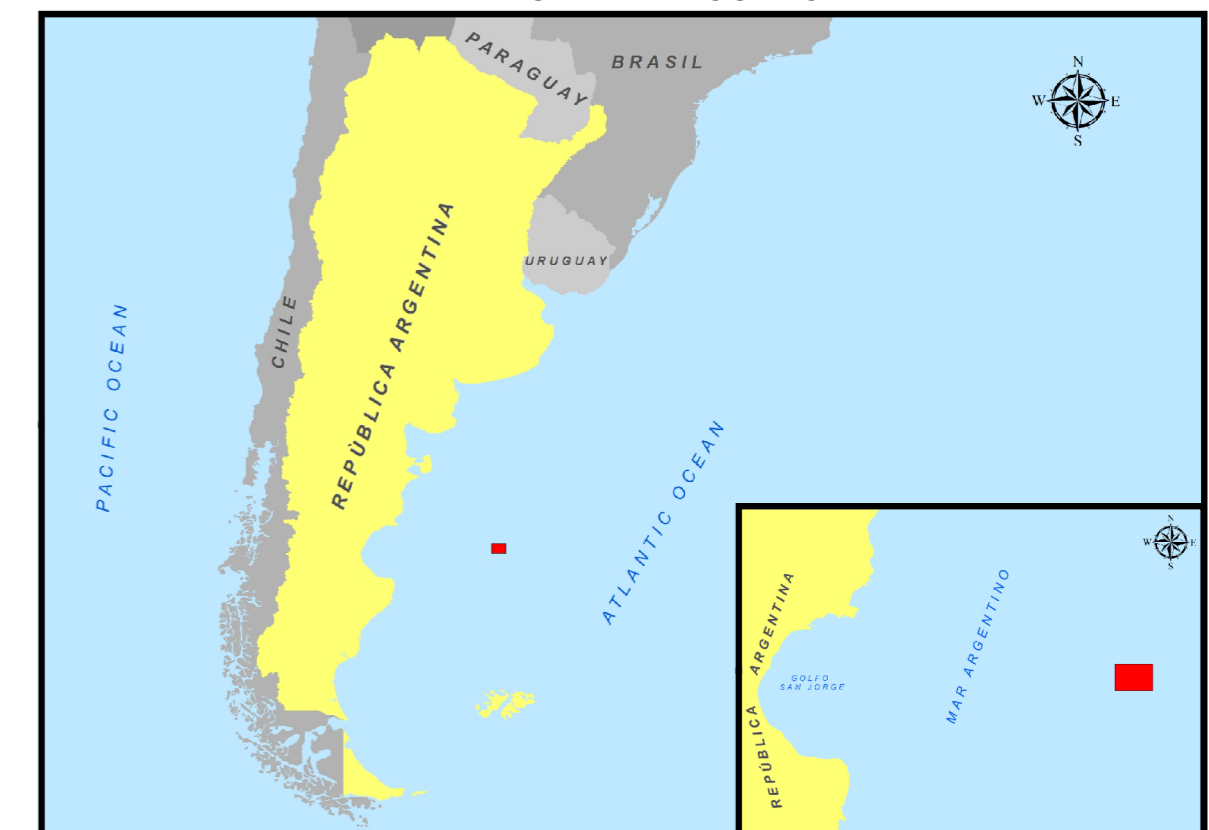


## LEGEND

- Coordinate Point
- ★ Submarine A.R.A. San Juan
- A.R.A. San Juan Canyon
- Bathymetric Profile
- Isobath every 25 m



## GENERAL LOCATION



## CHARTOGRAPHIC PARAMETERS

Projection: Mercator  
 False\_Easting: 0.0  
 False\_Northing: 0.0  
 Central\_Meridian: 0.0  
 Standard\_Parallel\_1: -45.0  
 Linear Unit: Meter (1.0)

Geographic Coordinate System: GCS\_WGS\_1984  
 Angular Unit: Degree (0.0174532925199433)  
 Prime Meridian: Greenwich (0.0)  
 Datum: D\_WGS\_1984  
 Spheroid: WGS\_1984  
 Semimajor Axis: 6378137.0  
 Semiminor Axis: 6356752.314245179  
 Inverse Flattening: 298.257223563

Scale: 1:65.000