

A.R.A. SAN JUAN CANYON GENERAL MAP



REPÚBLICA ARGENTINA




SERVICIO DE HIDROGRAFÍA NAVAL

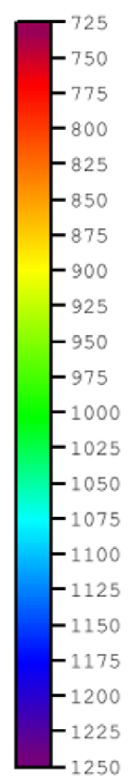
MAP INFORMATION

ORIGIN OF DATA: SURVEY VESSEL A.R.A. AUSTRAL
 DATE DATA: NOVEMBER 2017
 SEARCH AND RESCUE A.R.A. SAN JUAN AREA
 PROCESS SOFTWARE: CARIS HIPS AND SIPS


LEGEND



GLOBAL BATHYMETRIC GRID



COLLECTED BATHYMETRIC DATA



CHARTOGRAPHIC PARAMETERS

Projection: Mercator
 False_Easting: 0.0
 False_Northing: 0.0
 Central_Meridian: 0.0
 Standard_Parallel_1: -45.0
 Linear Unit: Meter (1.0)

Geographic Coordinate System: GCS_WGS_1984
 Angular Unit: Degree (0.0174532925199433)
 Prime Meridian: Greenwich (0.0)
 Datum: D_WGS_1984
 Spheroid: WGS_1984
 Semimajor Axis: 6378137.0
 Semiminor Axis: 6356752.314245179
 Inverse Flattening: 298.257223563

Scale: 1:1.200.000