

UNDERSEA FEATURE NAME PROPOSAL
(See IHO-IOC Publication B-6 and NOTE overleaf)

Note: The boxes will expand as you fill the form.

Name Proposed:	Tuscarora Seamount	Ocean or Sea:	N/A
-----------------------	--------------------	----------------------	-----

Geometry that best defines the feature (Yes/No) :						
Point	Line	Polygon	Multiple points	Multiple lines*	Multiple polygons*	Combination of geometries*
		Yes				

* Geometry should be clearly distinguished when providing the coordinates below.

	Lat. (e.g. 63°32.6'N)	Long. (e.g. 046°21.3'W)
Coordinates:	20°40.53'N	157°05.94'E
	20°40.53'N	157°08.72'E
	20°39.35'N	157°12.89'E
	20°37.78'N	157°13.73'E
	20°35.81'N	157°14.08'E
	20°33.78'N	157°13.80'E
	20°31.56'N	157°11.16'E
	20°31.29'N	157°07.61'E
	20°32.01'N	157°05.10'E
	20°34.11'N	157°03.71'E
	20°36.27'N	157°02.67'E
20°39.15'N	157°03.78'E	
20°40.53'N	157°05.94'E	

Feature Description:	Maximum Depth:	5,281 m	Steepness :	N/A
	Minimum Depth :	2,822 m	Shape :	Equidimensional
	Total Relief :	2,459 m	Dimension/Size :	20 km × 15 km

Associated Features:	Maloney Guyot and Arnold Guyot
-----------------------------	--------------------------------

Chart/Map References:	Shown Named on Map/Chart:	Japanese chart #6724 (to be revised in July 26, 2019)
	Shown Unnamed on Map/Chart:	
	Within Area of Map/Chart:	

Reason for Choice of Name (if a person, state how associated with the feature to be named):	Named after the vessel, USS <i>Tuscarora</i> . In 1874, Belknap was on the <i>Tuscarora</i> when Sir William Thomson's piano-wire sounding machine was first used. During her voyages, she made over 500 ocean floor soundings and temperature readings in the Northwest Pacific (including around the area of this proposal), discovering the depth of the Japan Trench and the Aleutian Trench. In service 1861-1880.
--	---

Discovery Facts:	Discovery Date:	Jan. 2001
	Discoverer (Individual, Ship):	Japanese survey vessel "Takuyo"

Supporting Survey Data, including Track Controls:	Date of Survey:	Jan. 2001
	Survey Ship:	Japanese survey vessel "Takuyo"

	Sounding Equipment:	Multibeam echo sounder Seabeam 2112
	Type of Navigation:	GPS without Selective Availability
	Estimated Horizontal Accuracy, in nautical miles (M):	0.014 nm (26 m)
	Survey Track Spacing:	10 nm
	Supporting material can be submitted as Annex in analog or digital form.	

Proposer(s):	Name(s):	JCUFN
	Date:	June 4, 2019
	E-mail:	ico@jodc.go.jp
	Organization and Address:	Hydrographic and Oceanographic Department, Japan Coast Guard Kasumigaseki 3-1-1, Chiyoda-ku, Tokyo 100-8932, Japan
	Concurrer (name, e-mail, organization and address):	U.S. BGN ACUF; underseafeatures@nga.mil; U.S. Board on Geographic Names Mail Stop: N62 7501 Heller Road Springfield VA 22150-3647 USA

Remarks:	The position of the summit is located in (20°36.57'N, 157°06.78'E).
-----------------	---

NOTE: This form should be forwarded, when completed:

- a) **If the undersea feature is located inside the external limit of the territorial sea:**
- to your "National Authority for Approval of Undersea Feature Names" (see Publication B-6) or, if this does not exist or is not known, either to the IHO or to the IOC (see addresses below);
- b) **If at least 50 % of the undersea feature is located outside the external limits of the territorial sea:**
- to the IHO or to the IOC, at the following addresses :

International Hydrographic Organization (IHO) 4b, Quai Antoine 1er B.P. 445 MC 98011 MONACO CEDEX Principality of MONACO Fax: +377 93 10 81 40 E-mail: info@iho.int Web: www.iho.int	Intergovernmental Oceanographic Commission (IOC) UNESCO Place de Fontenoy 75700 PARIS France Fax: +33 1 45 68 58 12 E-mail: info@unesco.org Web: http://ioc-unesco.org/
--	--

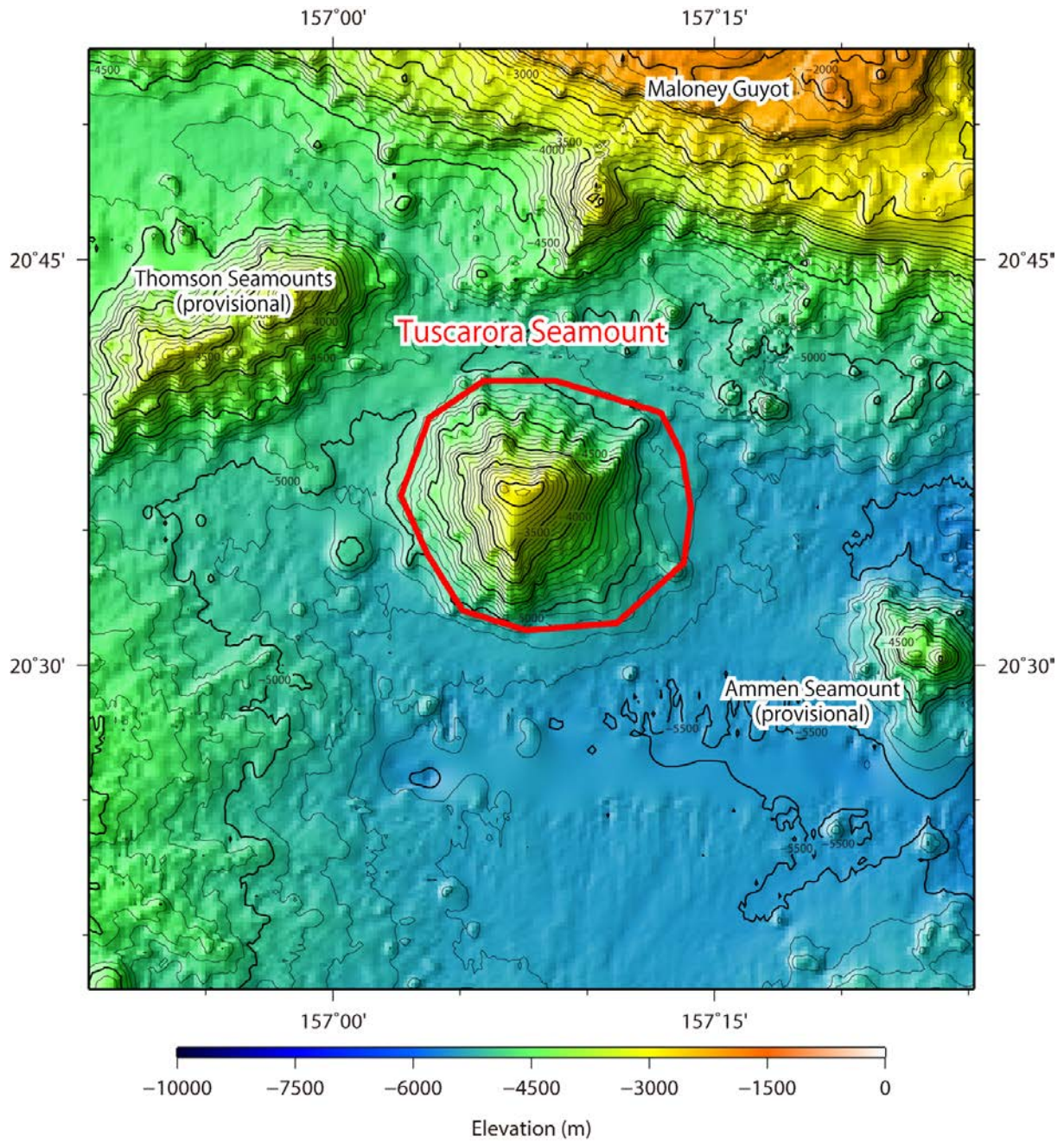


Fig. 1. Bathymetric map of the Tuscarora Seamount. Contours are in 100 m.

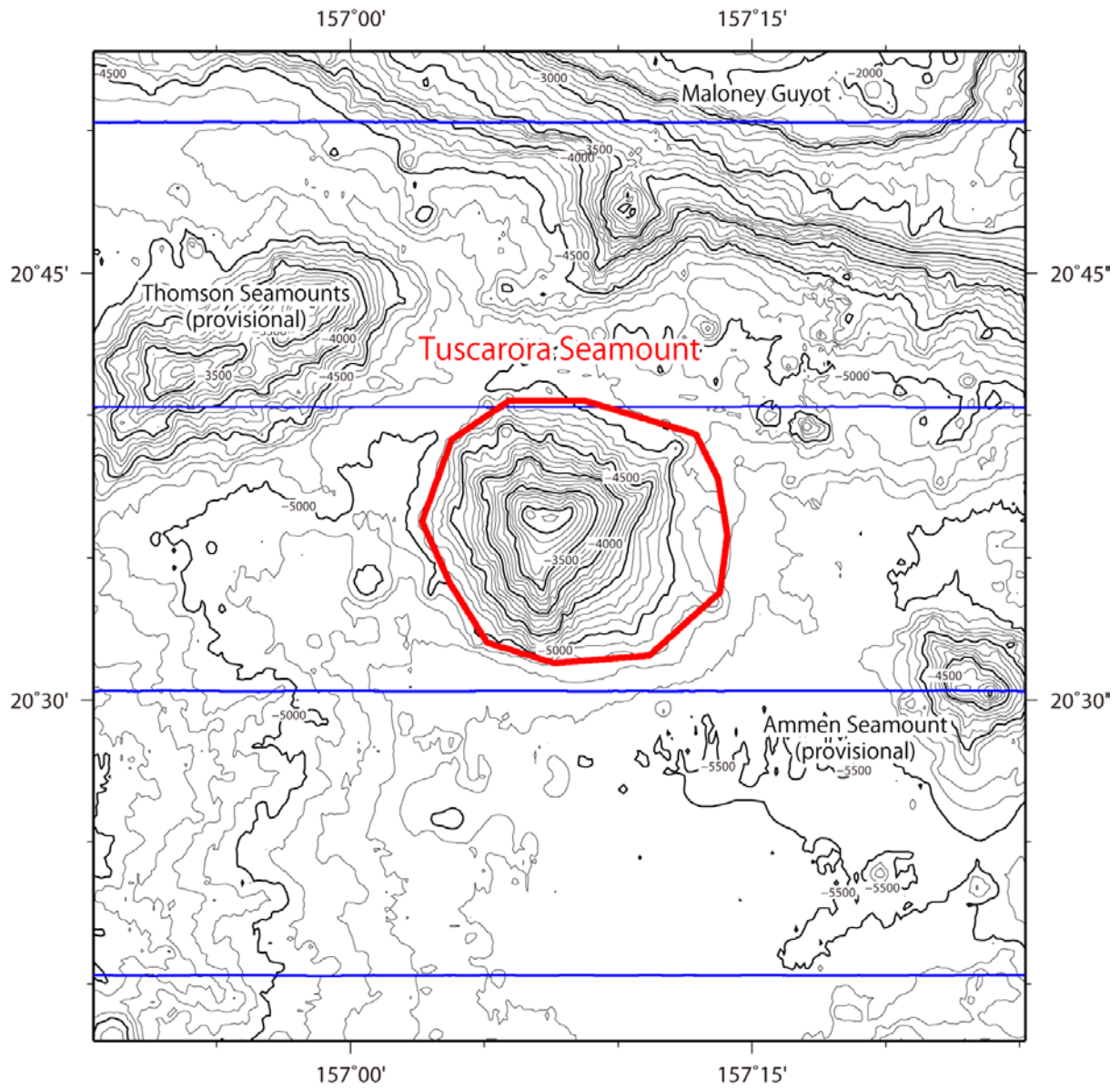


Fig. 2. Bathymetric map of the Tuscarora Seamount, shown with track lines. Contours are in 100 m.

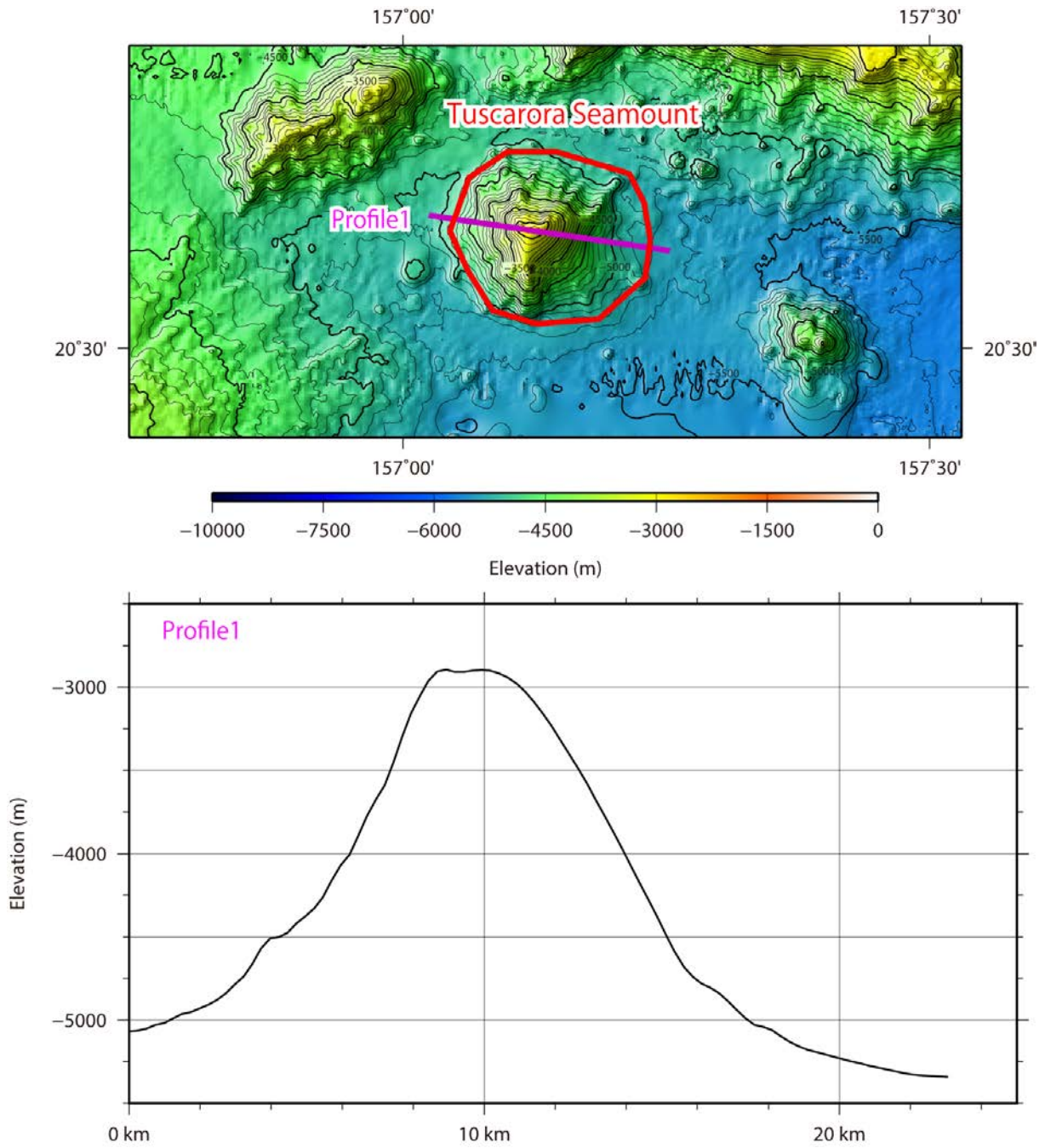


Fig. 3. Bathymetric profile across the Tuscarora Seamount.

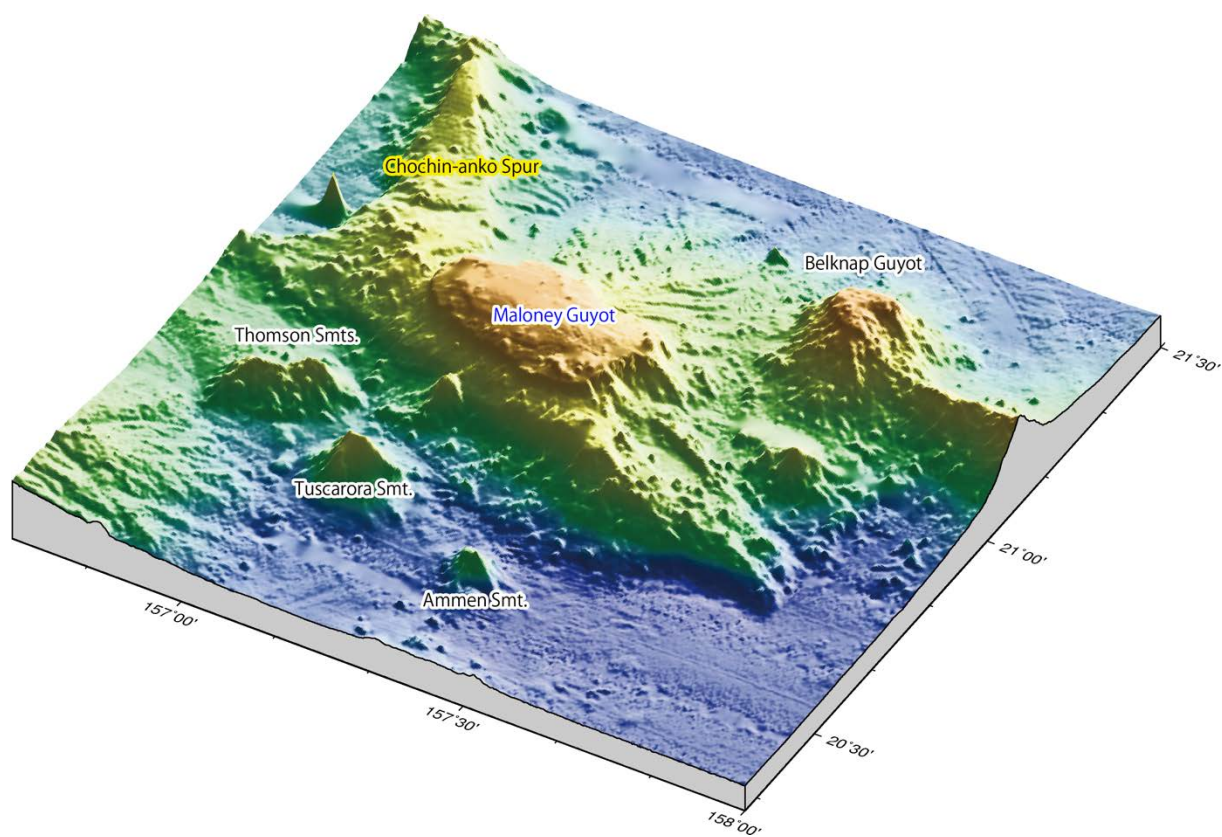


Fig. 4. 3D image of the Tuscarora Seamount and its vicinity. Name in yellow is already in GEBCO Gazetteer. Name in blue is in ACUF Gazetteer.