


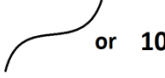
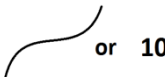
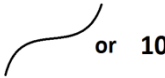
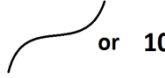

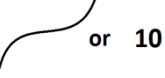











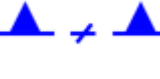








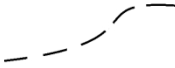








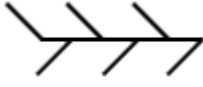





Object #	Image	Description
1.1 Surface Wind Speed		Wind barb
1.2 Surface Wind Direction		Wind barb
1.3 Gust	 or 65	Wind barb or point value
1.4 Wave	 or 10	Contour line and/or point value
1.5 Swell	 or 10	Contour line and/or point value
1.6 Wind Sea	 or 10	Contour line and/or point value
1.7 Storm Surge	 or 10	Contour line and/or point value








Object #	Image	Description
1.8 Tsunami		Tsunami symbol, with a warning area
1.9 Surface Visibility	 or 10	Contour line and/or point value
1.10 Significant Weather: Heavy Swell	 HEAVY SWELL	Contour line with text label
1.10 Significant Weather: Strong Wind	 STRONG WIND	Contour line with text label
1.10 Significant Weather: Medium Cloud		Scalloped line delineating area of clouds
1.10 Significant Weather: Gales	 GALE	Contour line with text label
1.10 Significant Weather: Continuous Precip.		Contour line with weather symbol and/or text label






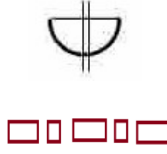
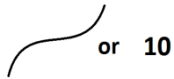
Object #	Image	Description
1.10 Significant Weather: Squally Weather		Contour line with weather symbol and/or text label
1.10 Significant Weather: Heavy Showers		Contour line with weather symbol and/or text label
1.10 Significant Weather: Thunder- storms		Contour line with weather symbol and/or text label
1.10 Significant Weather: Snow		Contour line with weather symbol and/or text label
1.11 Front: Cold front		Standard symbol
1.11 Front: Developing Cold Front		Standard symbol
1.11 Front: Dissipating Cold Front		Standard symbol

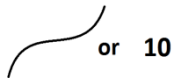
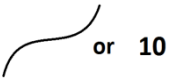
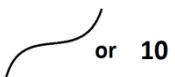

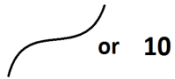
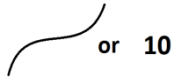
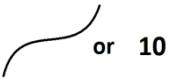
Object #	Image	Description
1.11 Front: Cold Front above the surface		Standard symbol
1.11 Front: Warm Front		Standard symbol
1.11 Front: Developing Warm Front		Standard symbol
1.11 Front: Dissipating Cold Front		Standard symbol
1.11 Front: Warm front above the surface		Standard symbol
1.11 Front: Occluded Front		Standard symbol
1.11 Front: Quasi- stationary Front		Standard symbol


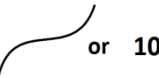

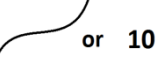

Object #	Image	Description
1.11 Front: Quasi-stationary front above surface		Standard symbol
1.11 Front: Convergence Line		Standard symbol
1.11 Front: Dry Line		Standard symbol
1.12 Convergent Boundary: Inter-tropical Convergence Zone		Standard symbol
1.12 Convergent Boundary: Squall Line		Standard symbol
1.12 Convergent Boundary: Trough Line		Standard symbol
1.12 Convergent Boundary: Trough		Standard symbol

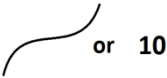
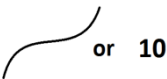
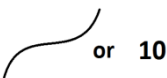




Object #	Image	Description
1.12 Convergent Boundary: Shear Line		Standard symbol
1.12 Convergent Boundary: Convergence Line		Standard symbol
1.12 Convergent Boundary: Monsoon Trough		Standard symbol
1.12 Convergent Boundary: Tropical Wave		Standard symbol
1.13 Center of Depression		Standard symbol
1.14 Tropical Cyclone: Tropical disturbance		Standard symbol
1.14 Tropical Cyclone: Tropical depression		Standard symbol






Object #	Image	Description
1.14 Tropical Cyclone: Tropical Storm		Tropical symbol
1.14 Tropical Cyclone: Severe Tropical Storm		Tropical symbol
1.14 Tropical Cyclone: Tropical Cyclone		Tropical symbol
1.14 Tropical Cyclone: Hurricane		Tropical symbol
1.14 Tropical Cyclone: Typhoon		Tropical symbol
1.14 Tropical Cyclone: Super typhoon		Tropical symbol
1.14 Tropical Cyclone: Post-tropical cyclone		Standard symbol

Object #	Image	Description
1.14 Tropical Cyclone: Remnant Low		Standard symbol
1.15 Center of Anti-cyclone		Standard symbol
1.16 Ridge		Standard symbol
1.17 Icing		Standard symbol
1.17 Icing: Moderate		Standard symbol
1.17 Icing: Severe		Standard symbol
1.18 Sea-Surface Current		Surface and/or point value

Object #	Image	Description
1.19 Air Temperature	 or 10	Surface and/or point value
1.20 Minimum Air Temperature	 or 10	Surface and/or point value
1.21 Maximum Air Temperature	 or 10	Surface and/or point value
1.22 Isotherm		Contour line
1.23 Sea-Surface Temperature	 or 10	Surface and/or point value
1.24 Minimum Sea-Surface Temperature	 or 10	Surface and/or point value
1.25 Maximum Sea-Surface Temperature	 or 10	Surface and/or point value

Object #	Image	Description
1.26 Sea-Surface Temperature Contour		Contour line
1.27 Atmospheric Pressure	 or 10	Surface and/or point value
1.28 Isobar		Contour line
1.29 Pressure Tendency	 or 10	Contour, surface and/or point value
1.30 Max Pressure Decrease/ Min Pressure Increase	10	Point value
1.31 Max Pressure Increase/M in Pressure Decrease	10	Point value
1.32 Isallobar		Contour line

Object #	Image	Description
1.33 Dew-point Temper- ature		Surface and/or point value
1.34 Minimum Dew-point Tempera- ture		Surface and/or point value
1.35 Maximum Dew-Point Temper- ature		Surface and/or point value
1.36 Dew-point Temper- ature Contour		Contour line
1.37 Cloud		Scalloped line or surface
1.38 Isoheight		Contour line
1.39 Watch/ Warning: Advisory		Area color- coded by severity of hazard

Object #	Image	Description
1.39 Watch/ Warning: Watch		Area color- coded by severity of hazard
1.39 Watch/ Warning: Warning		Area color- coded by severity of hazard
1.40 Ice Edge		Blue-dotted line
1.41 Limit of Known Icebergs		Contour line
1.42 Observ- ations		Arbitrary symbol showing observation data is available
		Intentionally left blank