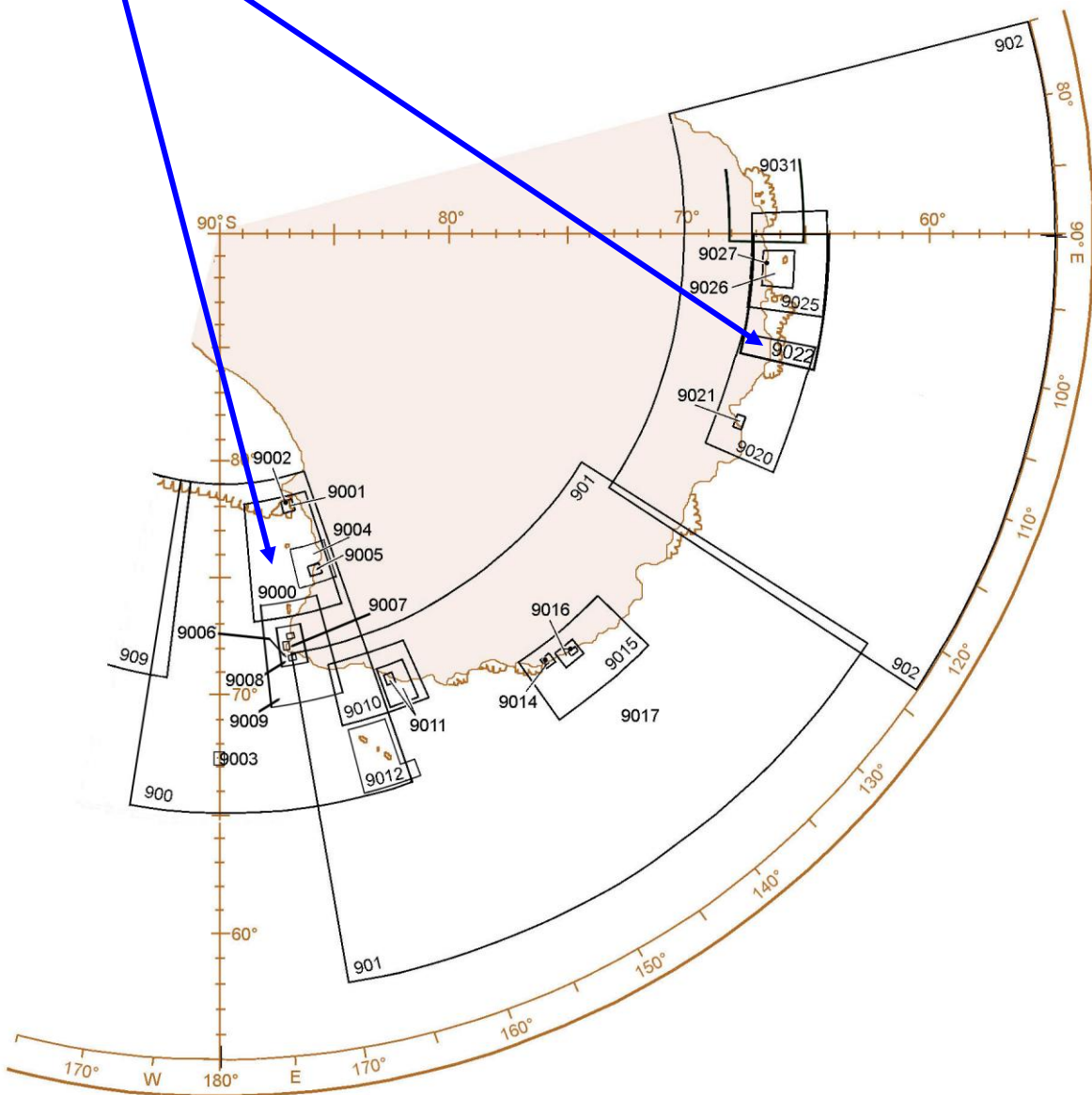


13<sup>th</sup> Meeting of the Hydrographic Commission on Antarctica (HCA)  
Cadiz, Spain, 3-5 December 2013

INT CHARTS NOT YET PUBLISHED  
(November 2013)

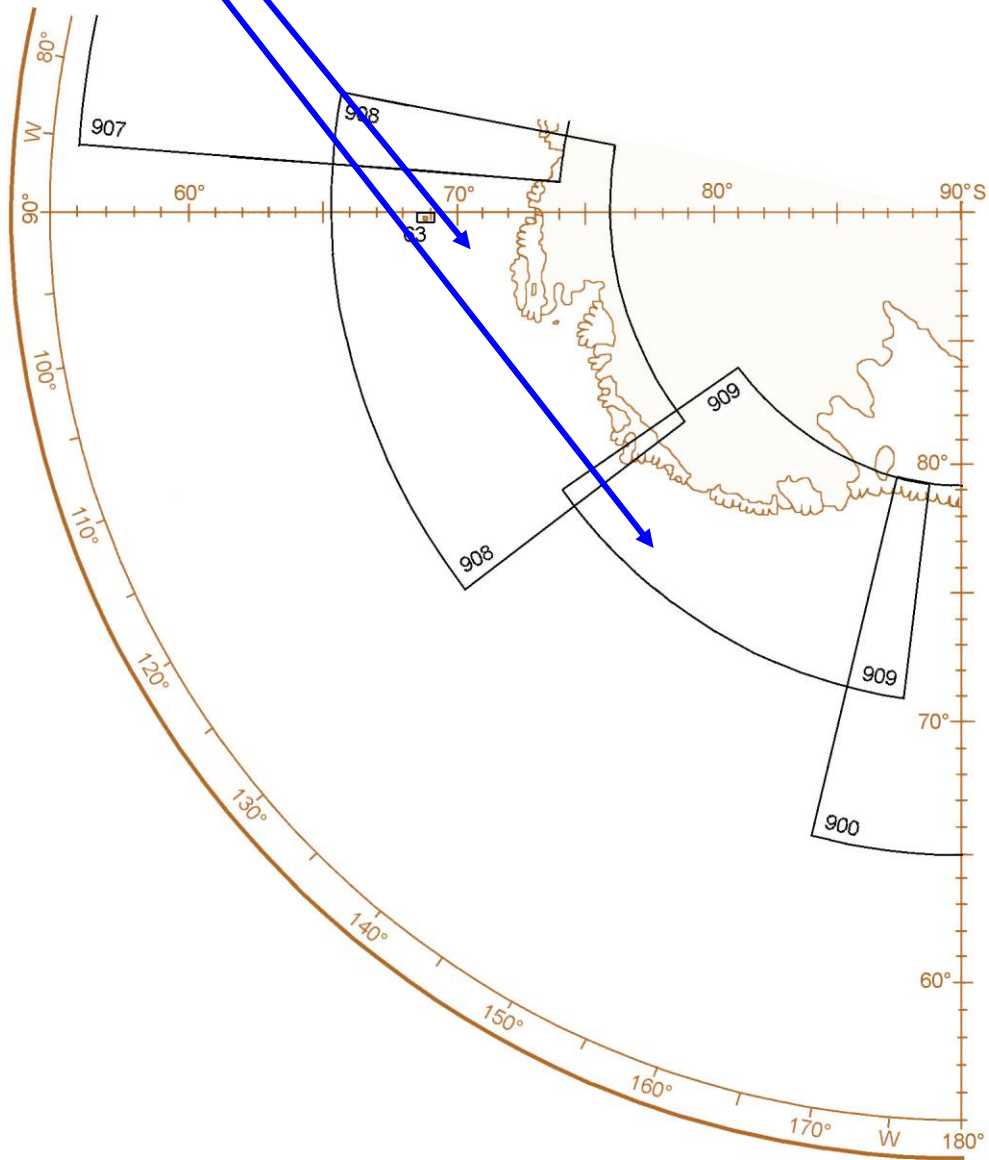
Davies Sea to Ross Sea (75°E – 165°W)

INT No.	Scale 1:	Date	Producer
9000	500 000		IT
9022	500 000	Proj. 14/15	AU



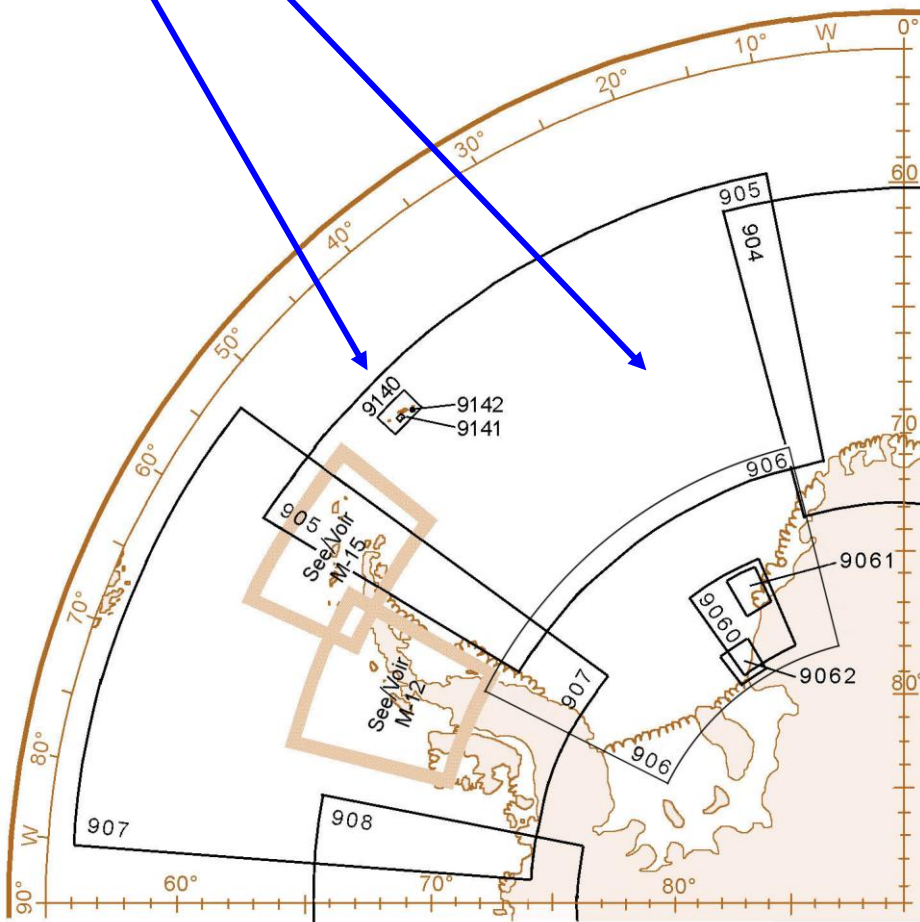
### Ross Sea to Bellingshausen Sea (180°W – 80°W)

INT No.	Scale 1:	Date	Producer
908	2 000 000	Post 2015	GB
909	2 000 000	Proj. 2014	NO



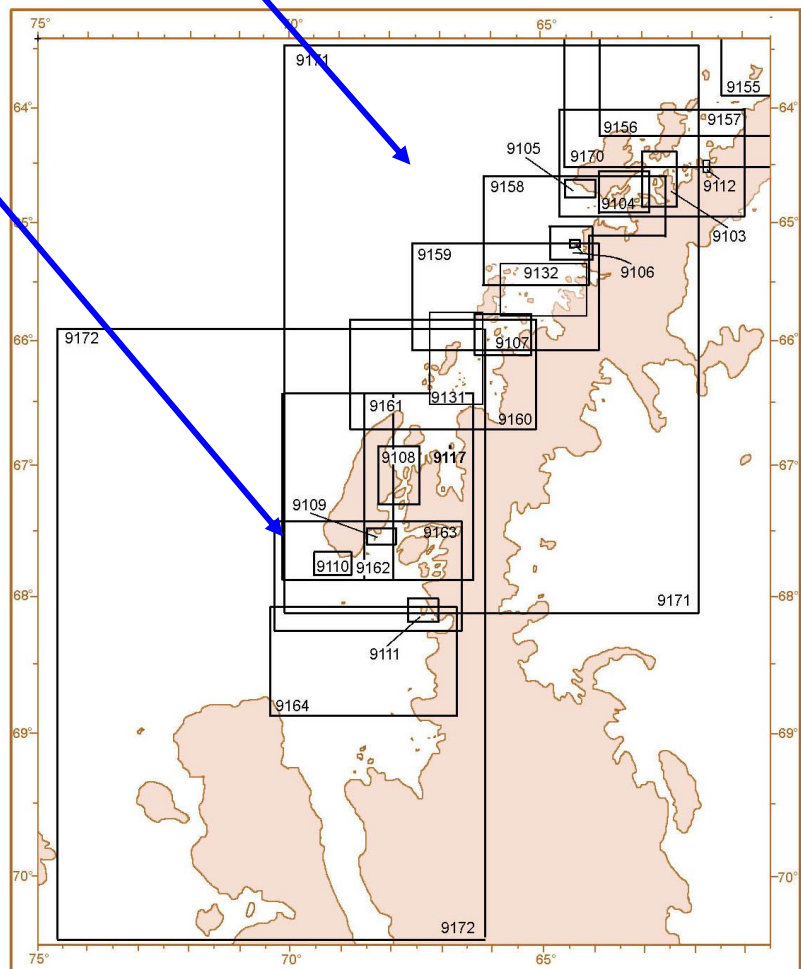
### Bellingshausen Sea to Weddell Sea (90°W – 0°W)

INT No.	Scale 1:	Date	Producer
905	2 000 000	Proj. 2014	DE
9140	150 000	Post 2015	AR



## Antarctic Peninsula, Graham Land – Palmer Land

INT No.	Scale 1:	Date	Producer
9103	50 000	Proj. 2014	CL
9104	50 000	Proj. 2014	CL
9107	50 000	Proj. 2014	GB
9108	50 000	??	CL
9110	30 000	??	CL
9111	25 000	Proj 2015	AR
9117	10 000	Post. 2014	GB
9118	30 000	Post 15	GB
9131	75 000	??	GB
9132	75 000	Proj. 2014	GB
9133	75 000	??	GB
9157	150 000	Post 2015	CL
9159	150 000	Post 2014	GB
9160	150 000	Post 2014	GB
9161	150 000	??	CL
9162	150 000	Post 2014	CL
9164	150 000	Post 2014	CL
9171	500 000	Post 2015	GB



## Antarctic Peninsula, Graham Land – South Shetlands Islands

INT No.	Scale 1:	Date	Producer
9100	25 000	??	AR
9101	10 000	Proj. 2015	AR
9112	Various	Post 2015	GB
9113	Various	Post 2015	GB
9114	Various	Post 2015	GB
9115	50 000	Post 2015	AR
9116	Various	Post 2015	GB
9119	25 000	??	??
9125	40 000	Proj. 2014	BR & PE
9128	5 000	Proj. 2014/15	ES
9130	75 000	Post 2015	GB
9151	200 000	Pos. 2015	CL & BR
9152	200 000	Post 2015	CL & BR

