




HCA13-08.5.1Aa

Hydrographic Commission on Antarctica

National Report by

REPUBLICA ARGENTINA

SERVICIO DE HIDROGRAFIA NAVAL



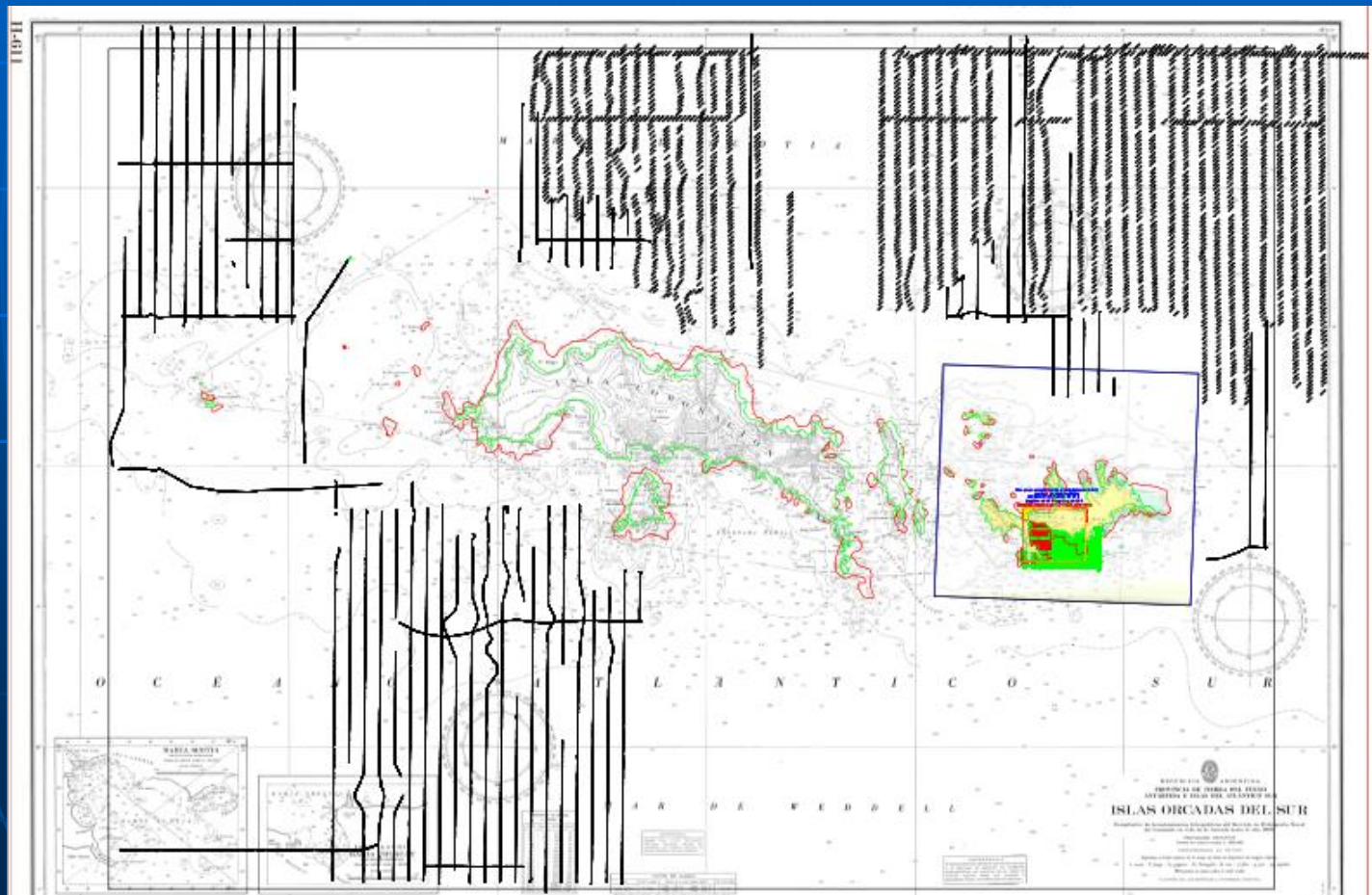
Survey and charting progress in Antarctica since last meeting

- ✦ Underway bathymetric data from “Puerto Deseado” 2012-2013 w/SBES
- ✦ INT 9115. Aerophotogrammetric survey in Active Sound 2011-2012. 8 runs 152 photograms, 1:7500.

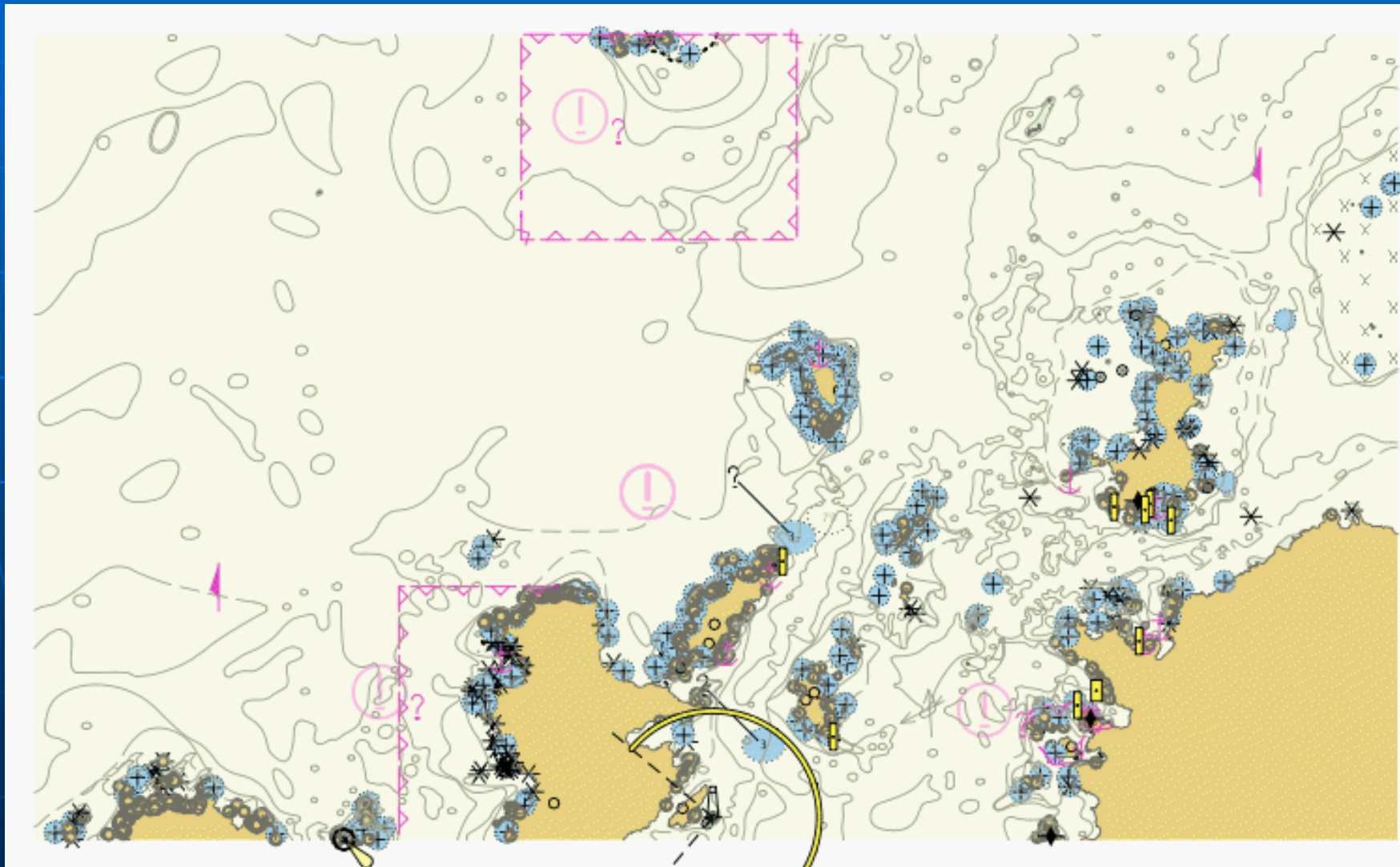


Planned activities for 2013/14

- ✦ INT 9140 – Islas Orcadas del Sur. 15 days MAR



-New chart: AR307240 “ Archipiélago de Palmer – De Isla Trinidad a Isla Amberes”. 1:80K Dec 2013



Any other matters of relevance to HCA

✦ **CAPACITY BUILDING**

XXIVth Course on Antarctic Navigation

-Argentine Navy (35)

-Foreign Navies: Brazil (1), Venezuela (1), Chile (1), Uruguay (2)

-Merchant Navy (8)

-Argentine Coast Guard (9)

