




SHOM

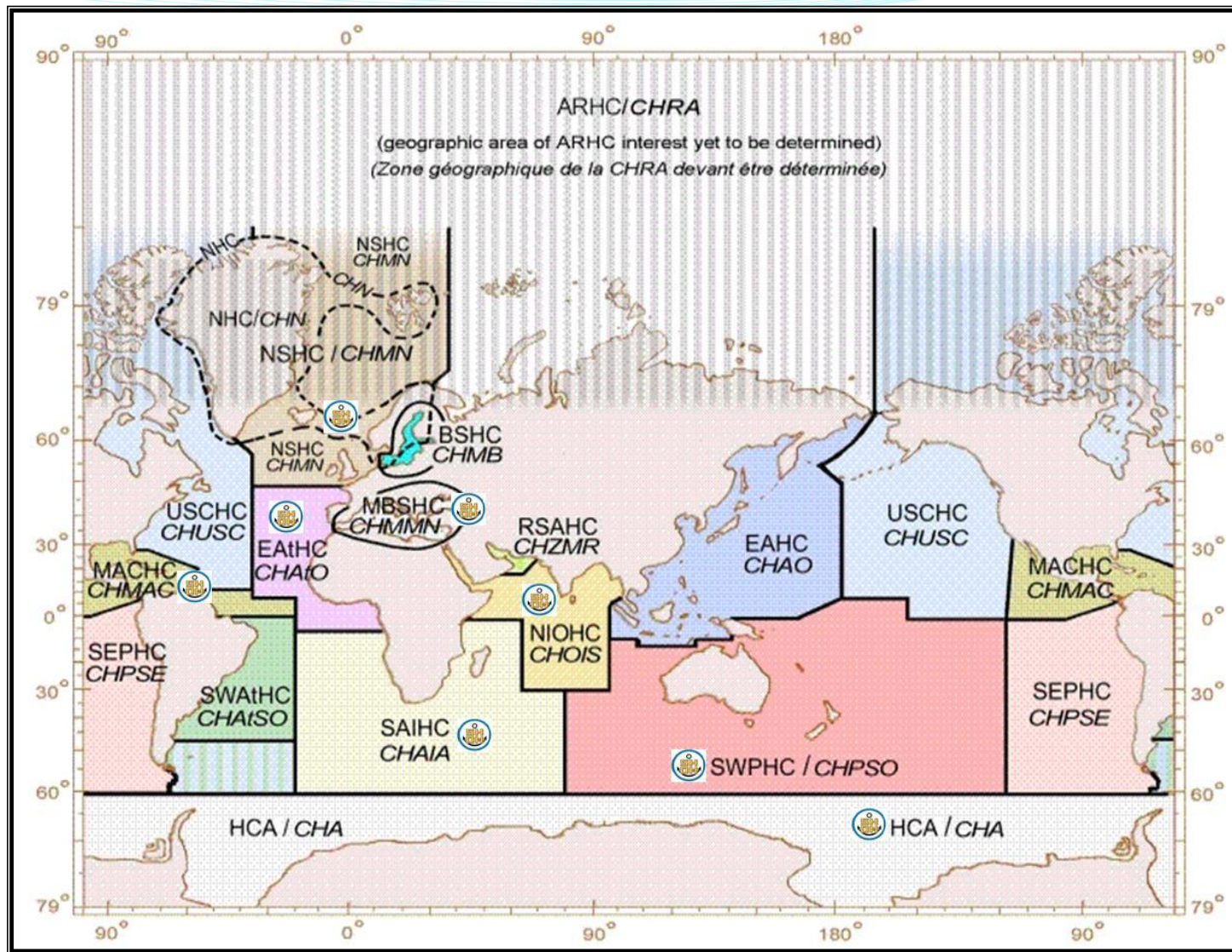
L'océan à la carte

French National Report

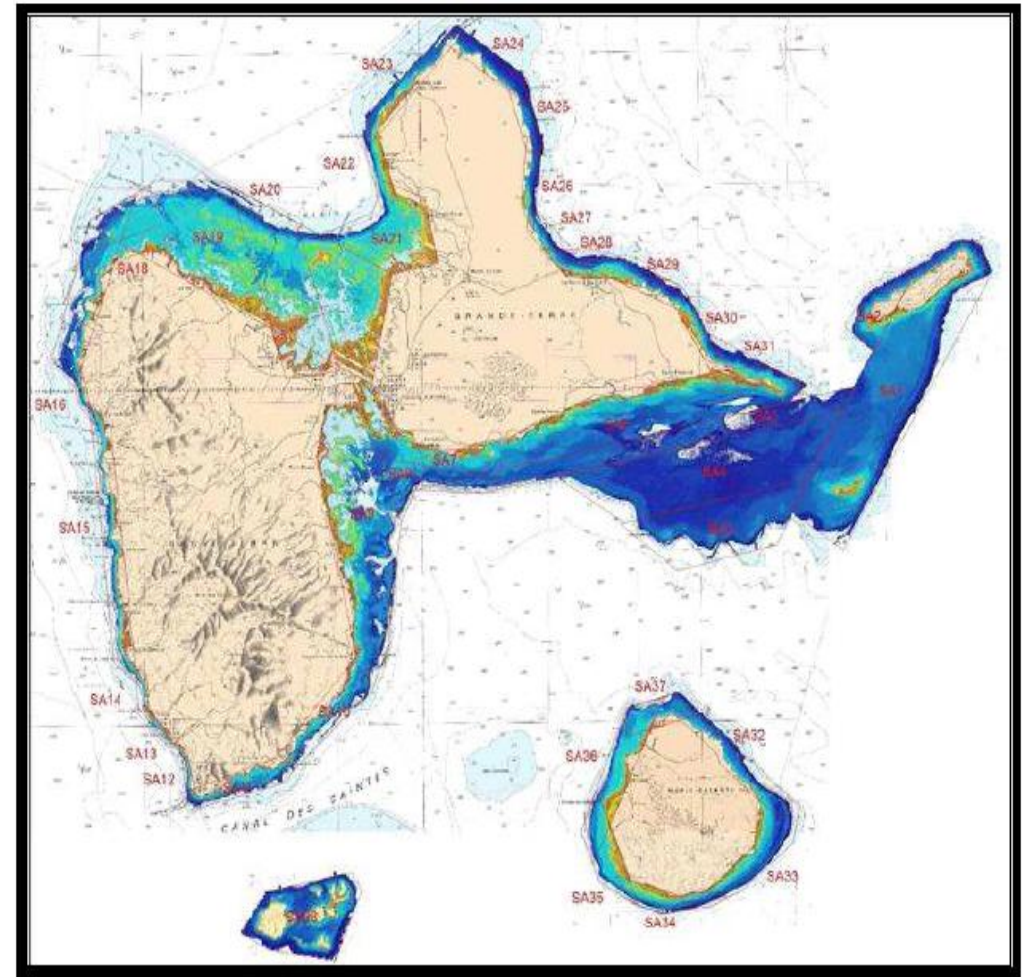
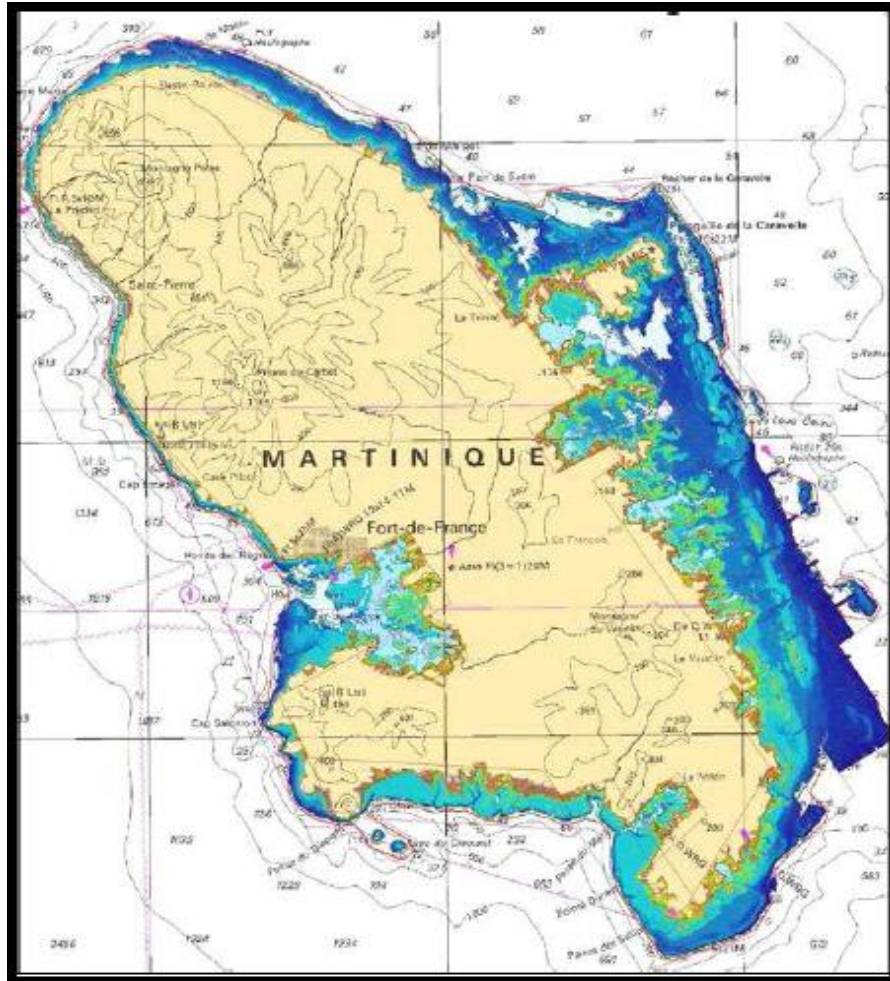
SHOM : French Hydrographic Service



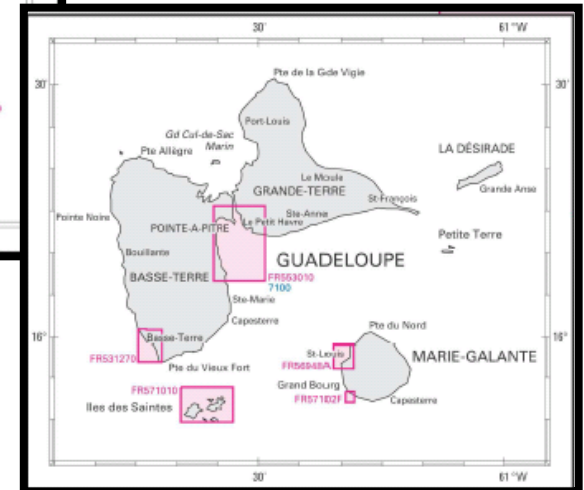
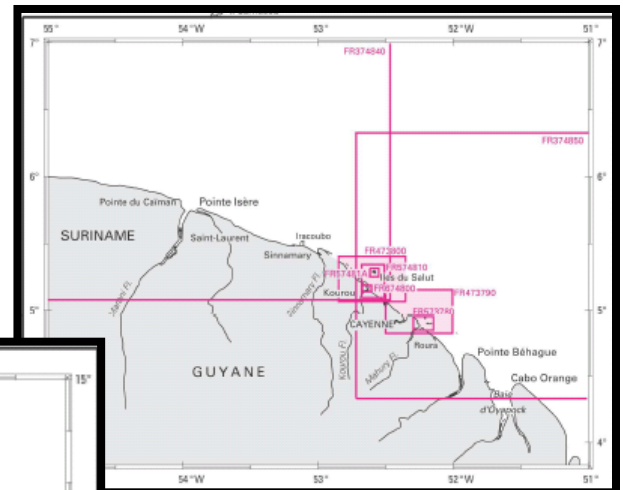
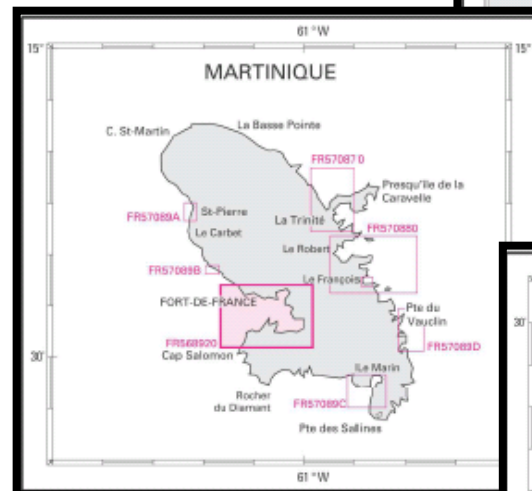
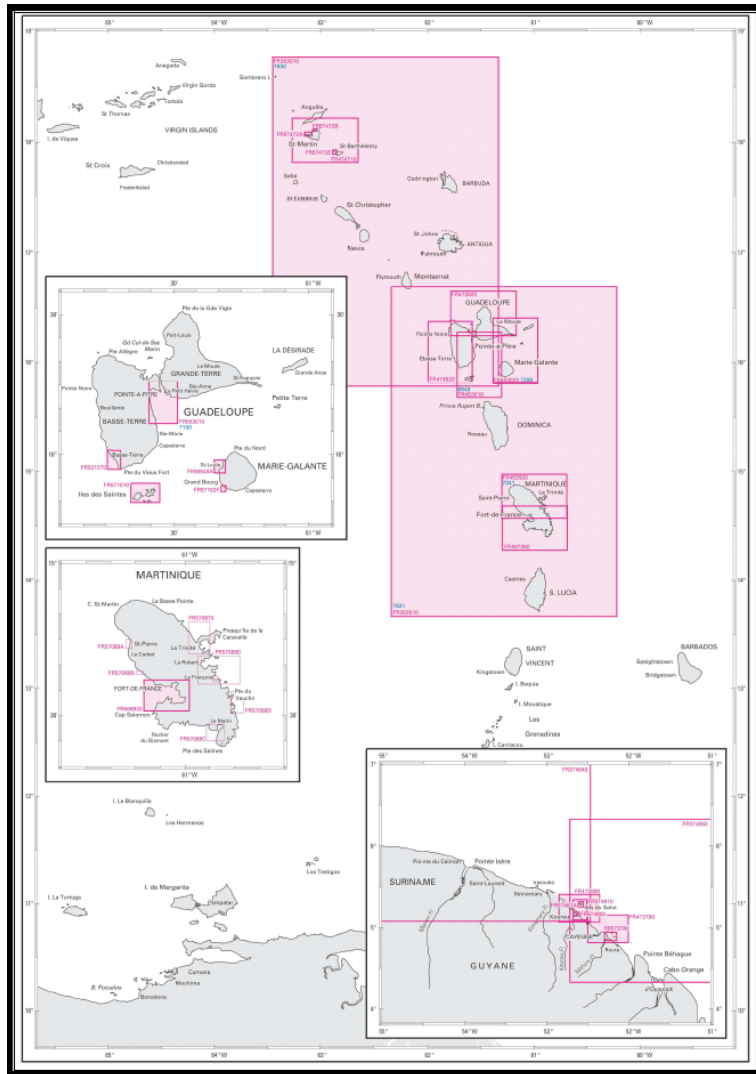
SHOM's involvement in IHO activities



New surveys since the last MACHC meeting



French ENC coverage in the MACHC region

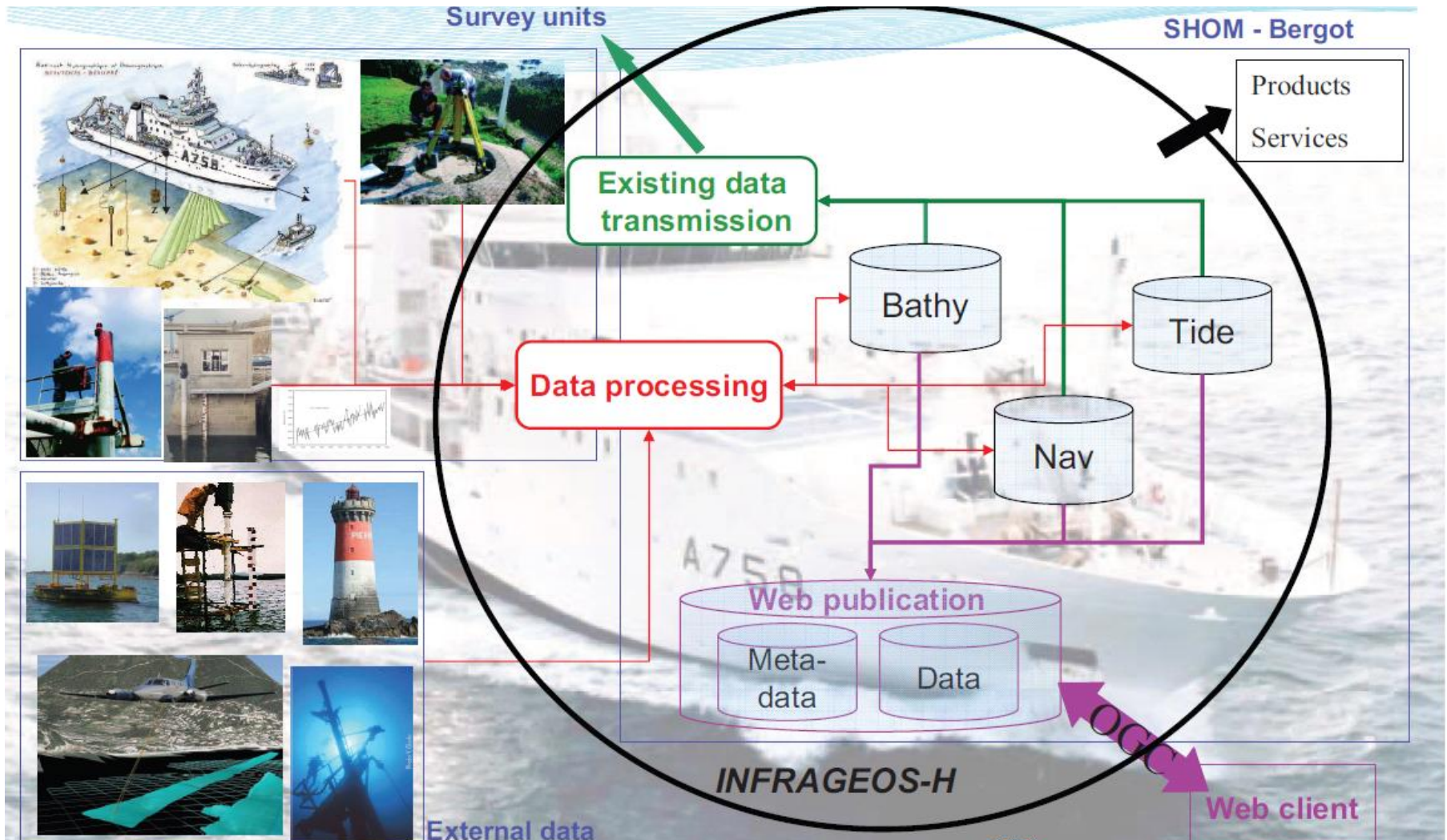


SHOM tide gauge network

<http://refmar.shom.fr>



MSDI : INFRAGEOS project





SHOM

L'océan à la carte

Thank you for your attention !

Please visit our website:

www.shom.fr