



United States of America



Meso-American and Caribbean Sea Hydrographic Commission (MACHC)

National Oceanic and Atmospheric Administration

Naval Oceanographic Office

National Geospatial-Intelligence Agency-Maritime Office

Rear Admiral Gerd F. Glang, NOAA

December 2015



U.S. Hydrographic Leadership

- **NOAA**


- Director of the Office of Coast Survey, and U.S. National Hydrographer
 - **Rear Admiral Gerd F. Glang**
- Office of Coast Survey, chief of the Marine Chart Division
 - **John Nyberg**

- **NGA**


- Chief Hydrographer
 - **John Lowell**
- Director Maritime Safety Office
 - **Captain Brian Conon**

- **Navy**



- Commander Naval Meteorological and Oceanography Command (CNMOC) and Hydrographer of the Navy and Navigator of the Navy
 - **Rear Admiral Timothy Gallaudet**
- Deputy Hydrographer of the Navy
 - **Stanley Harvey**




The Office of Coast Survey delegates met with Cuba's National Office of Hydrography and Geodesy in Havana



International Chart Adequacy Workshop



Hydrographic Partnership



BookletChart

A reduced-scale NGA nautical chart for small boaters

BookletChart™

Approaches to Cap-Haitien and Bahia de Monti Cristi
NGA Chart 26142

A reduced-scale NGA nautical chart for small boaters


When possible, use the full-size NGA chart or Electronic Nautical Chart (ENC) for navigation.

- Complete, reduced-scale nautical chart
- Print at home for free
- Convenient size
- Latest Notices to Mariners information provided
- Formatted by NOAA's Office of Coast Survey, the nation's chartmaker

Approximate Page Index					
4	5	6	7	8	9
10	11	12	13	14	15
16	17	18	19	20	21

- Complete, reduced scale nautical chart
- Print at home for free
- Convenient size
- Latest Notice to Mariners Information provided
- Formatted by NOAA's Office of Coast Survey, the national chart maker





Thank you

