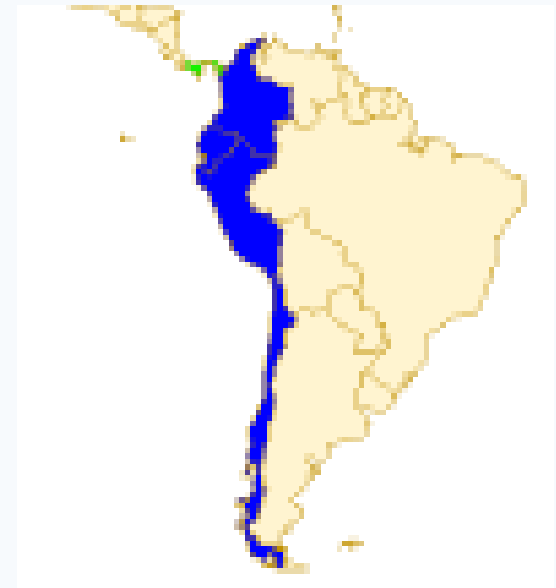


20^a Reunión of the Comisión Hidrográfica Mesoamericana y del Mar Caribe

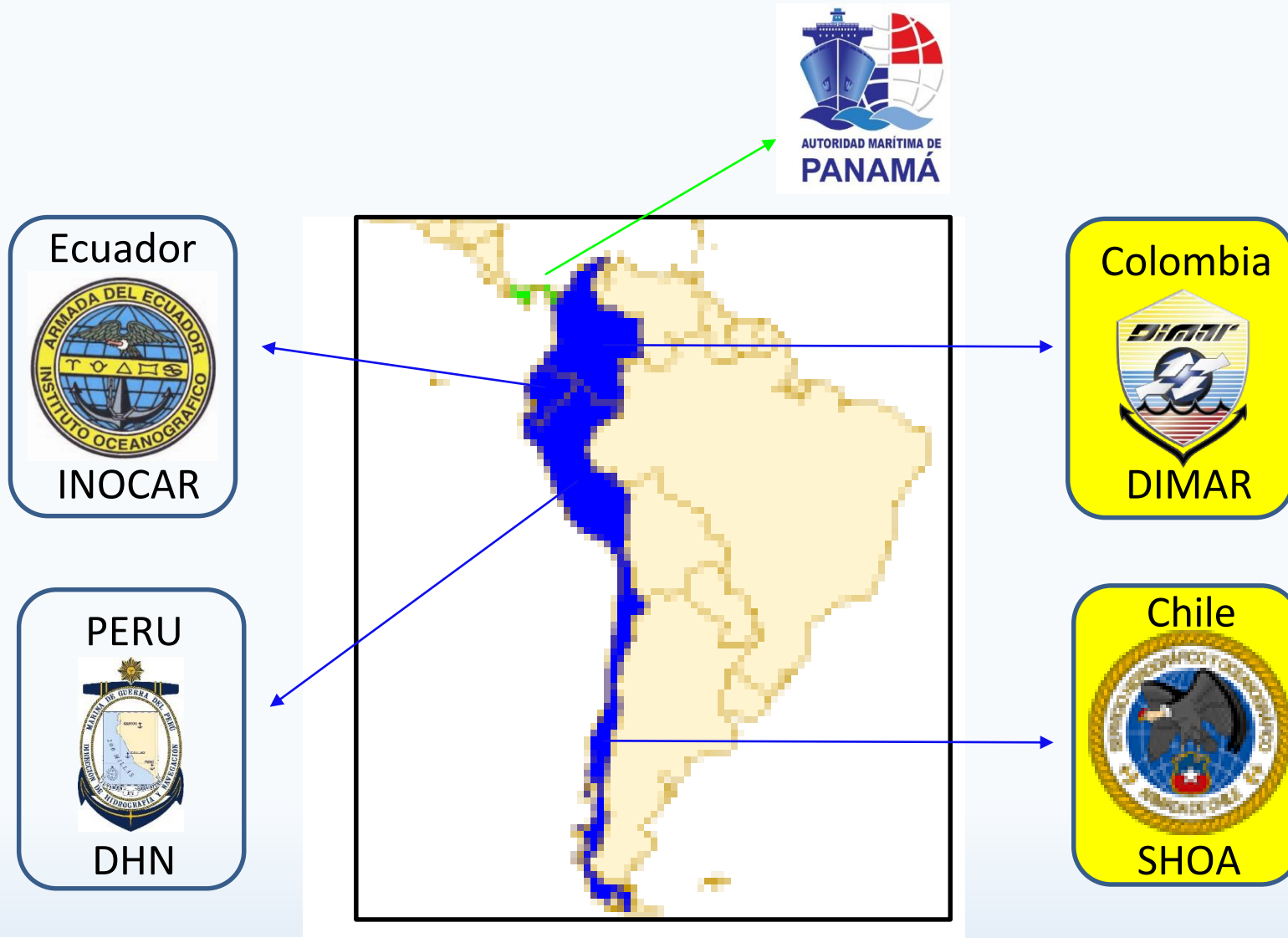
SEPHC ENC Scheme



Dirección General Marítima

Centro de Investigaciones Oceanográficas e Hidrográficas del Caribe

MEMBERS



WORK AREA

	Cantidad
Length	8,621 Km
Countries	5
Terminals	17
Ports	54
Navareas	3
Amazon River	



IHO

International
Hydrographic
Organization

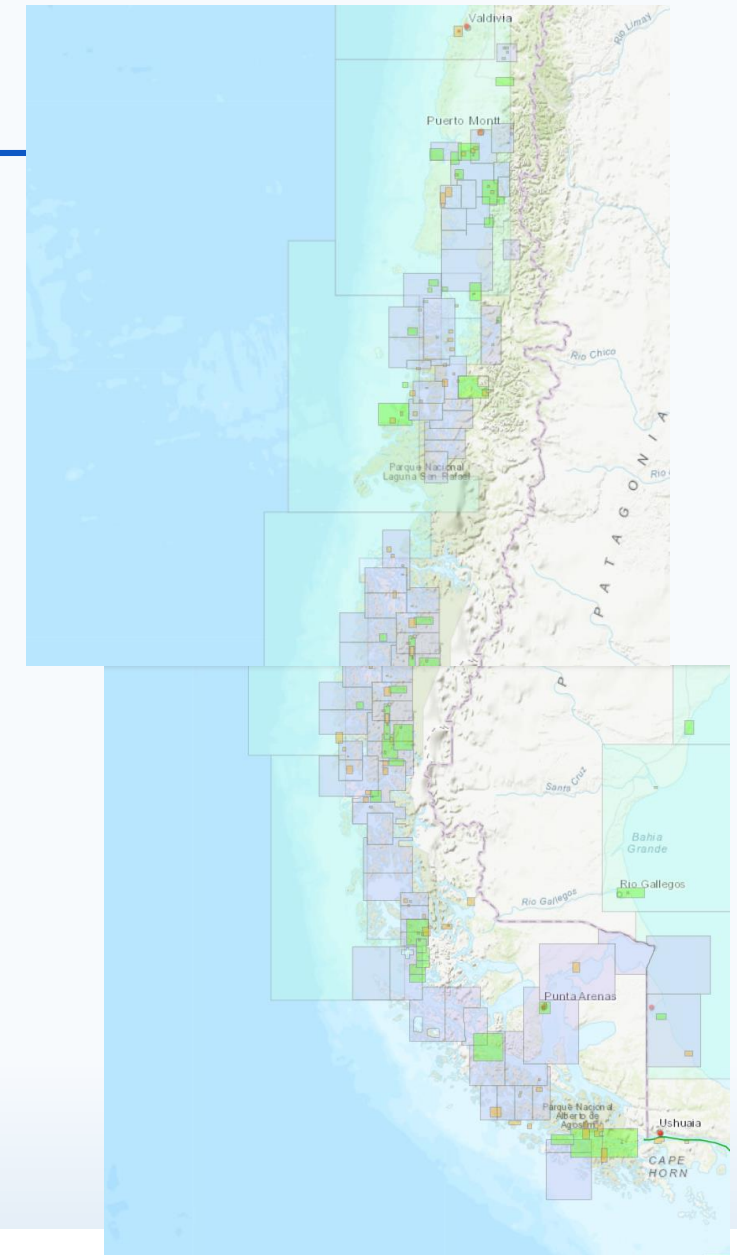
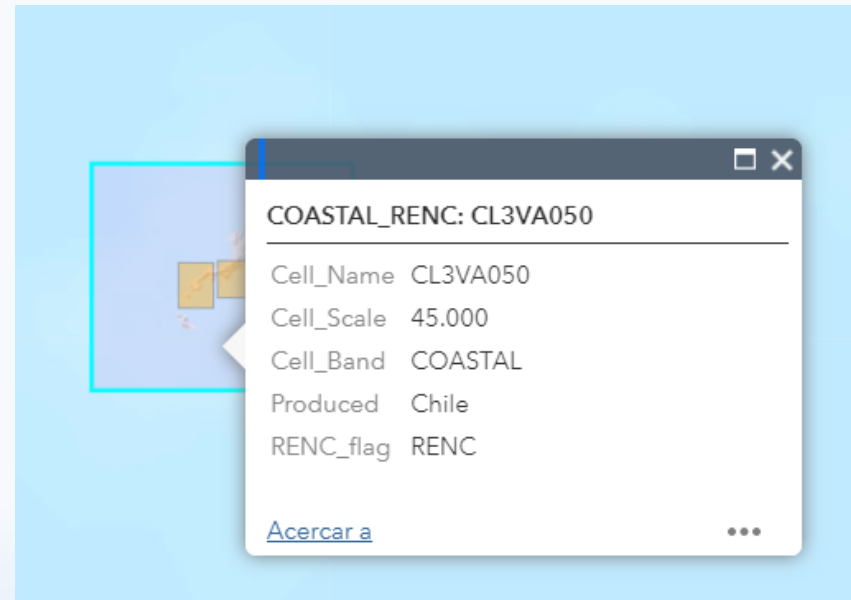


SEPHC ENC Scheme

1. The long coastline is cover by ENC in all Bands since Cape Hornos to Panamá border

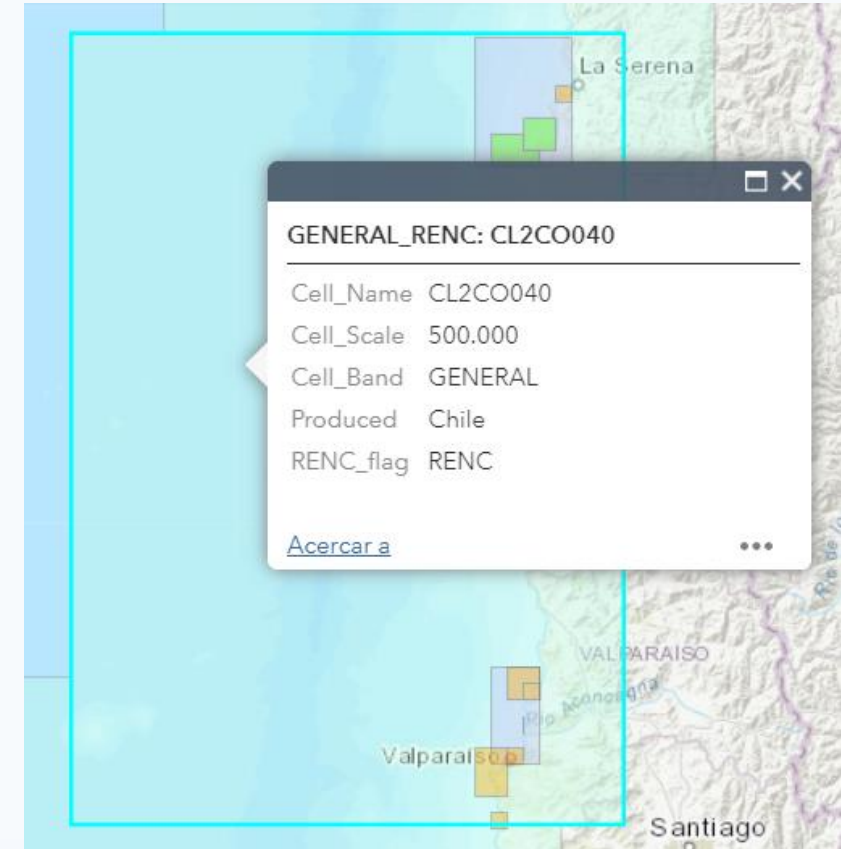
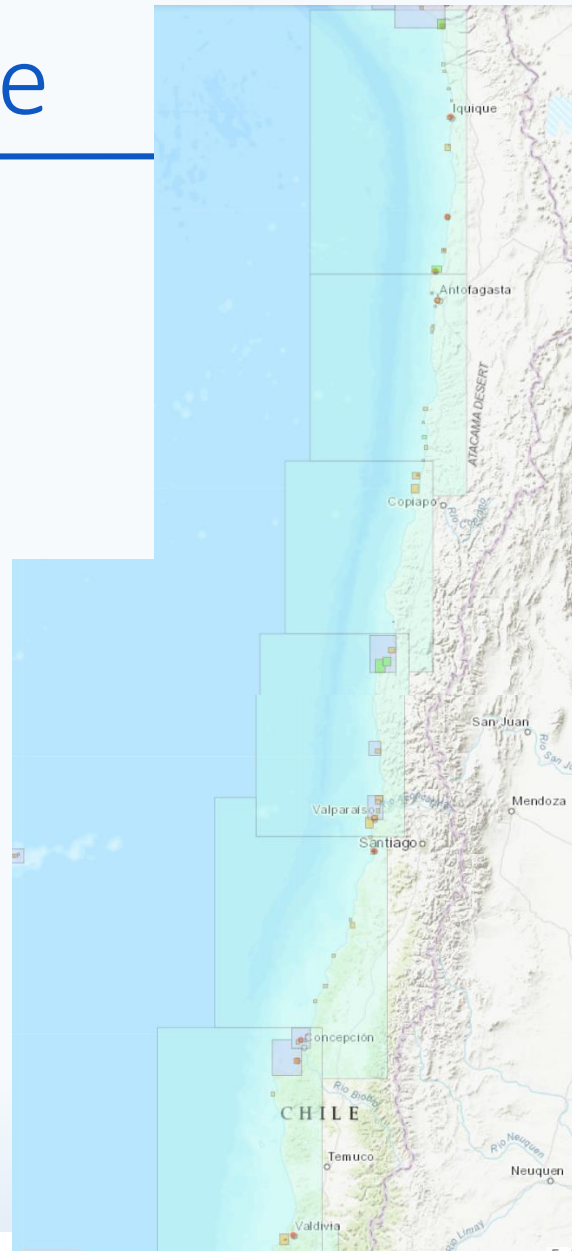
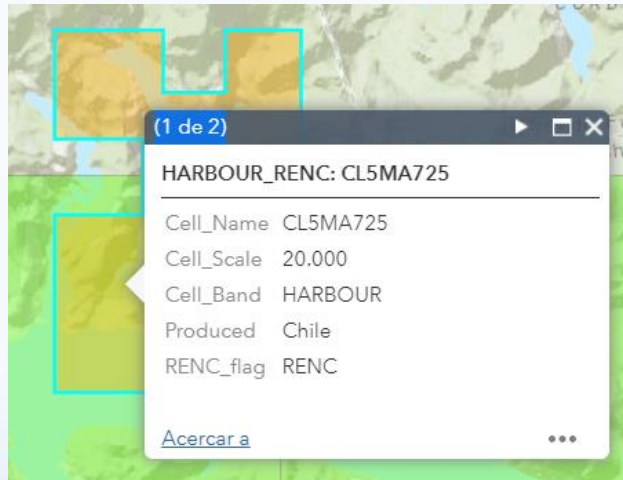
Chile

SHOA
293 ENCs



SEPHC ENC Scheme

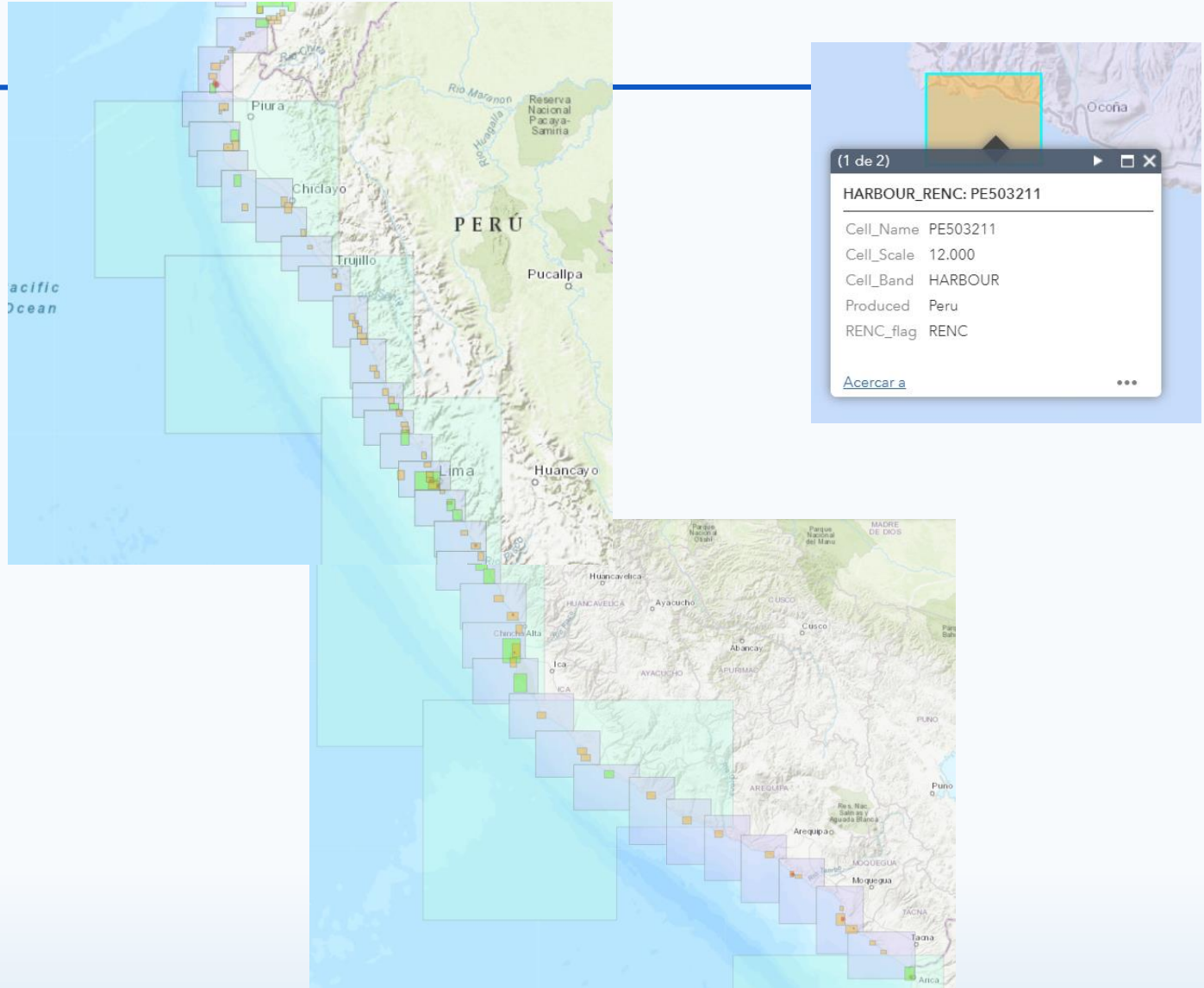
Chile
SHOA



SEPHC ENC Scheme

Perú

DHN
132 ENCs

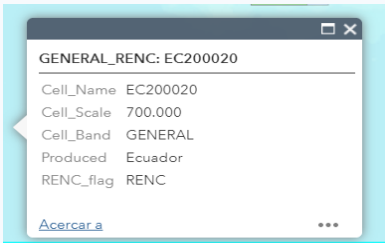


SEPHC ENC Scheme

Ecuador

INOCAR

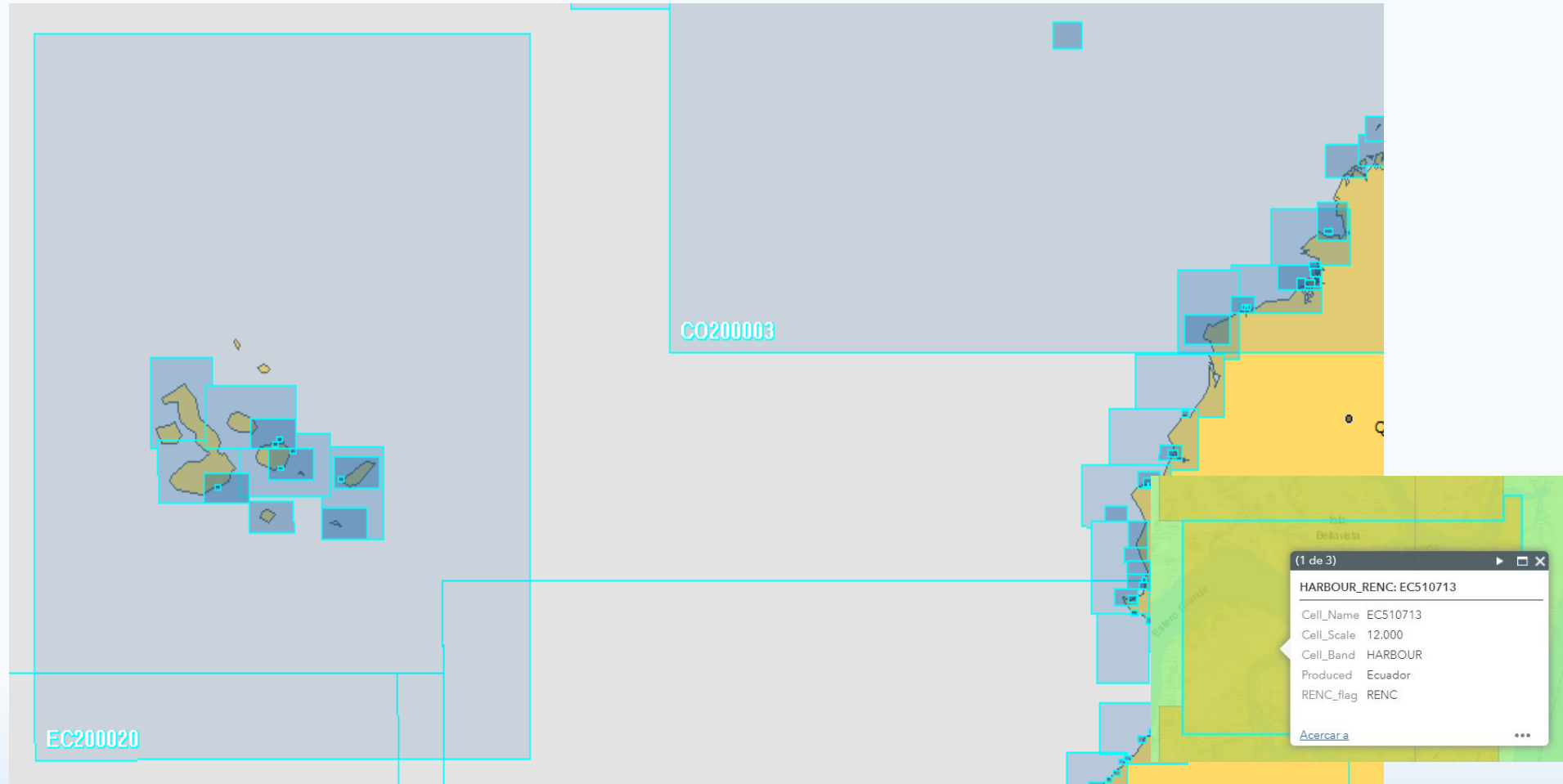
76 ENCs



GENERAL_RENC: EC200020

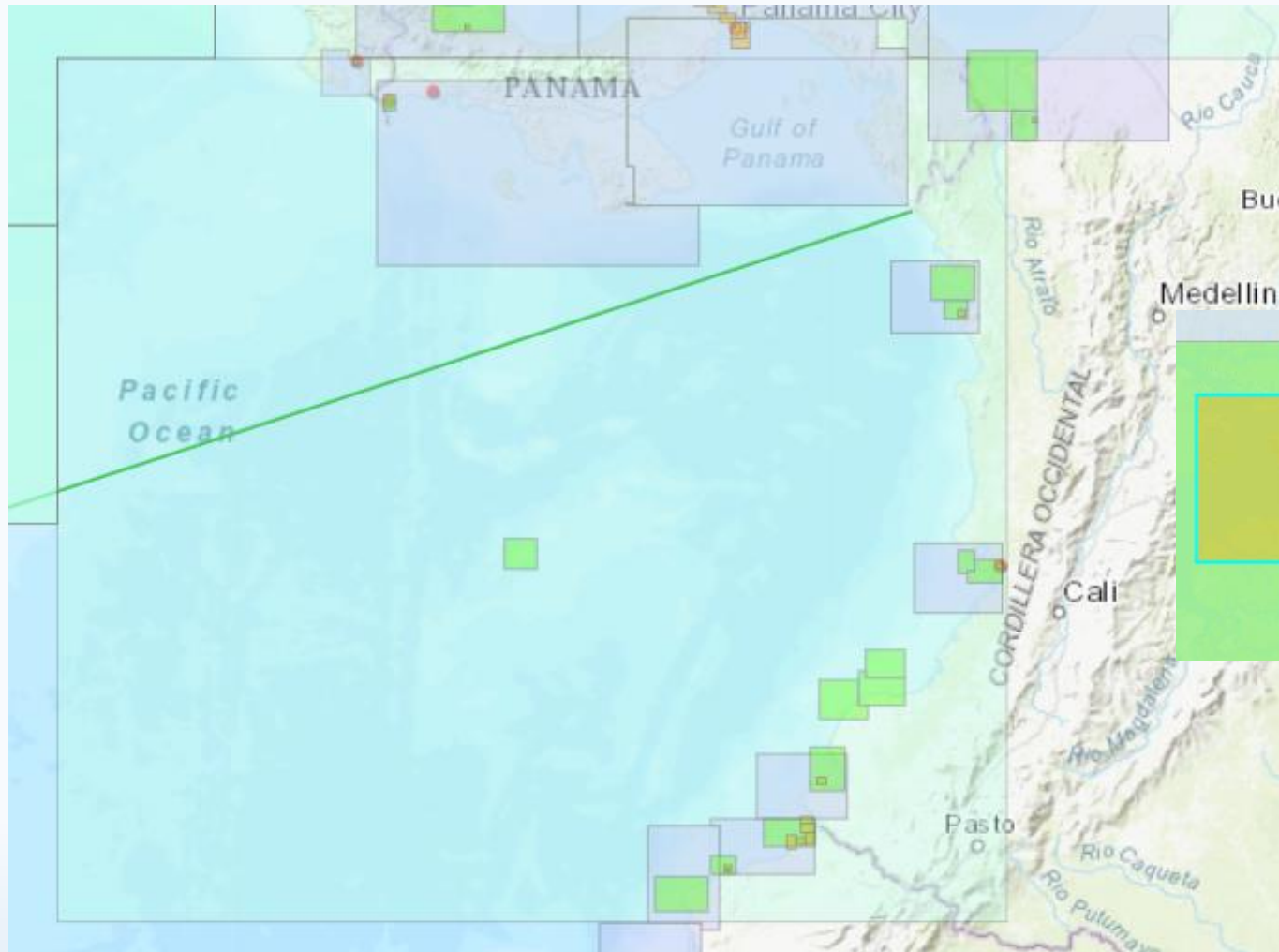
Cell_Name	EC200020
Cell_Scale	700.000
Cell_Band	GENERAL
Produced	Ecuador
RENC_flag	RENC

[Acercar.a](#)



SEPHC ENC Scheme

Colombia
DIMAR-CIOH
16 ENCs



GENERAL_RENC: CO200003

Cell_Name	CO200003
Cell_Scale	700.000
Cell_Band	GENERAL
Produced	Colombia
RENC_flag	RENC

[Acercar a](#)

(1 de 4)

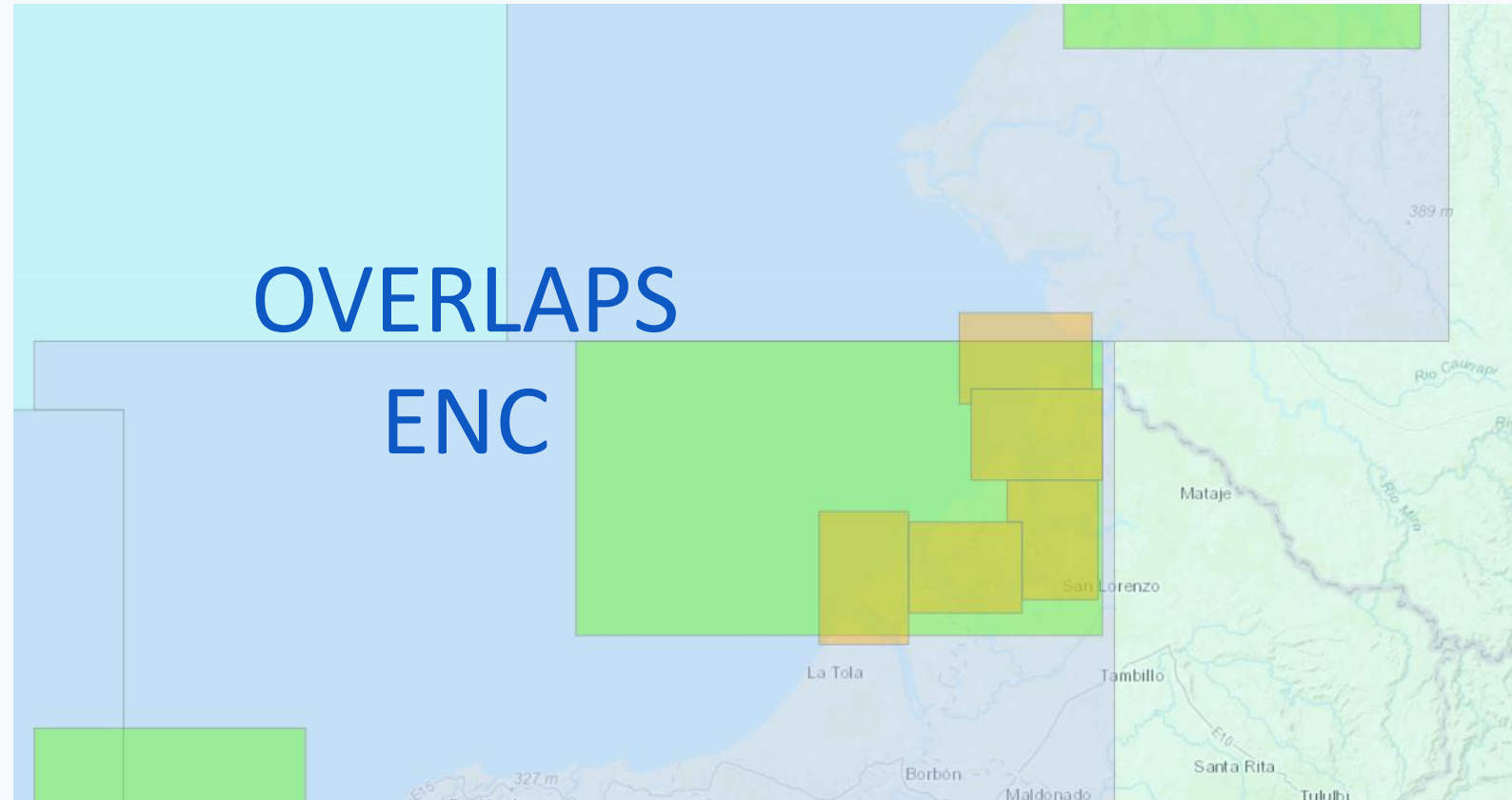
HARBOUR_RENC: CO500730

Cell_Name	CO500730
Cell_Scale	8.000
Cell_Band	HARBOUR
Produced	Colombia
RENC_flag	RENC

[Acercar a](#)

SEPHC ENC Scheme

Colombia
&
Ecuador





SOUTH EAST PACIFIC REGIONAL HYDROGRAPHIC COMMISSION (SEPRHC)

Thanks