



SPAIN

MBSHC HYDROGRAPHIC SURVEY STATUS/
ჰიდროგრაფიული კვლევის STATUS

Guidelines



1. Members of MBSHC
2. National Pictures of Hydrographic Surveys (clockwise from Gibraltar straight).
3. Hydrographic status of surveys map (JUN 2015)
4. C-55

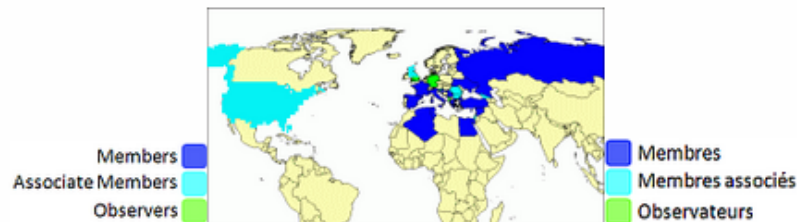
Members of MBSHC



You are here: [Home](#)>[IRCC](#)>[Regional Hydrographic Commissions](#)>[Mediterranean and Black Seas HC \(MBSHC\)](#)

Mediterranean and Black Seas Hydrographic Commission (MBSHC)

Commission hydrographique de la Méditerranée et de la mer Noire (CHMMN)



Chair: Captain Erhan GEZGİN (Turkey)

Vice-Chair:

Members: Algeria, Croatia, Cyprus, Egypt, France, Georgia, Greece, Italy, Monaco, Montenegro, Morocco, Romania, Russian Federation, Serbia, Slovenia, Spain, Syria, Tunisia, Turkey, Ukraine.

Associate Members: Bulgaria, Israel, Malta, Palestinian Authority, UK, USA.

Observers: Albania, Germany, Lebanon, DINMA, IOC, PRIMAR.

IHB Representatives:

Director Mustafa IPTES

Assistant Director Yves GUILLAM

Brief History

Structure for National Reports

[Statutes](#)

[Letters](#)

Président: Capitaine de vaisseau Erhan GEZGİN (Turquie)

Vice-Président:

Membres: Algérie, Chypre, Croatie, Egypte, Espagne, France, Géorgie, Grèce, Italie, Maroc, Monaco, Monténégro, Roumanie, Russie (Fédération de), Serbie, Slovénie, Syrie, Tunisie, Turquie, Ukraine.

Membres associés: Autorité palestinienne, Bulgarie, EUA, Israël, Malte, RU.

Observateurs : Albanie, Allemagne, Liban, DINMA, COI, PRIMAR.

Représentants du BHI:

Directeur Mustafa IPTES

Adjoint aux Directeurs Yves GUILLAM

Brève histoire

Structure des rapports nationaux

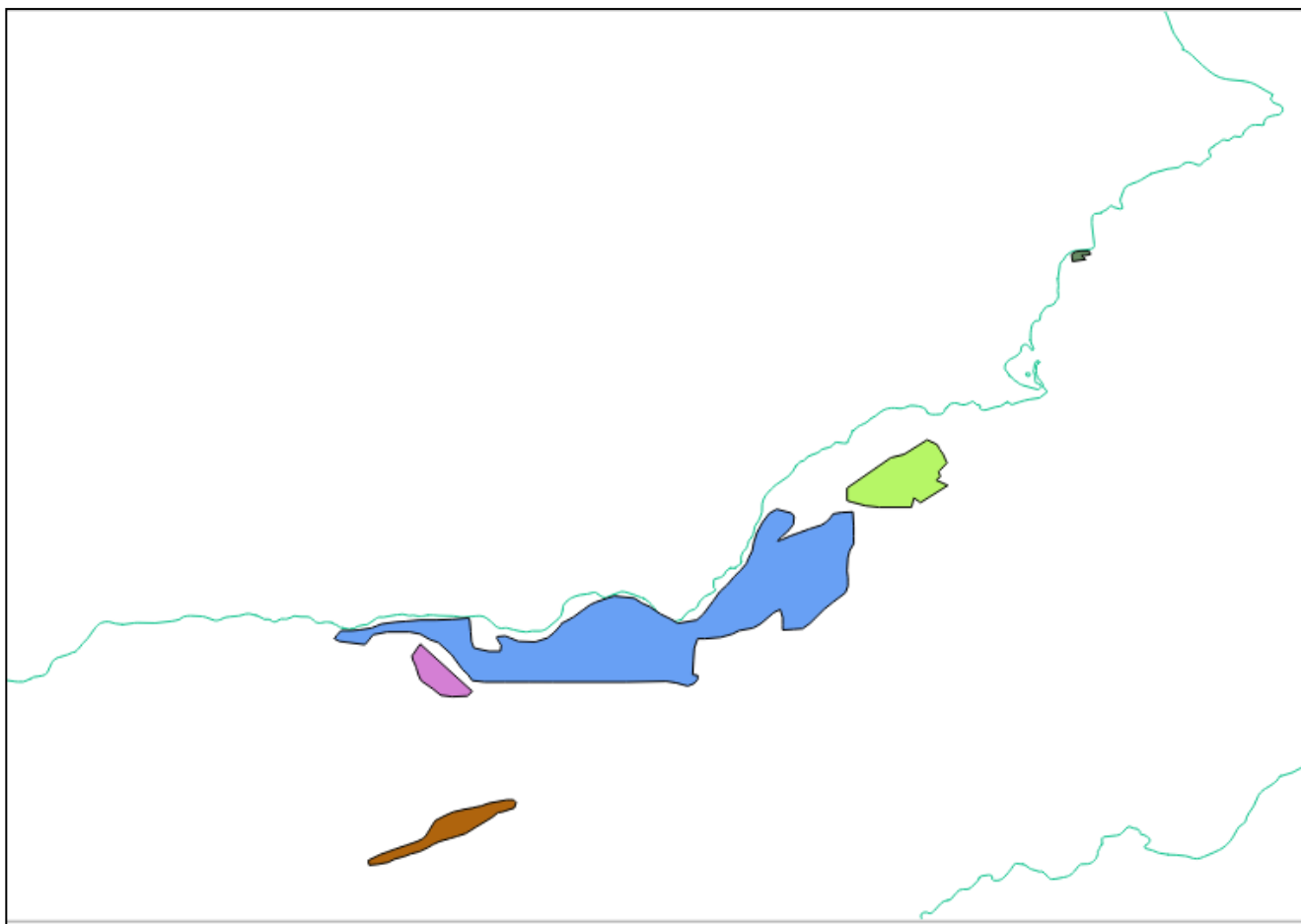
[Statuts](#)

[Lettres](#)

National Pictures of Hydrographic Surveys



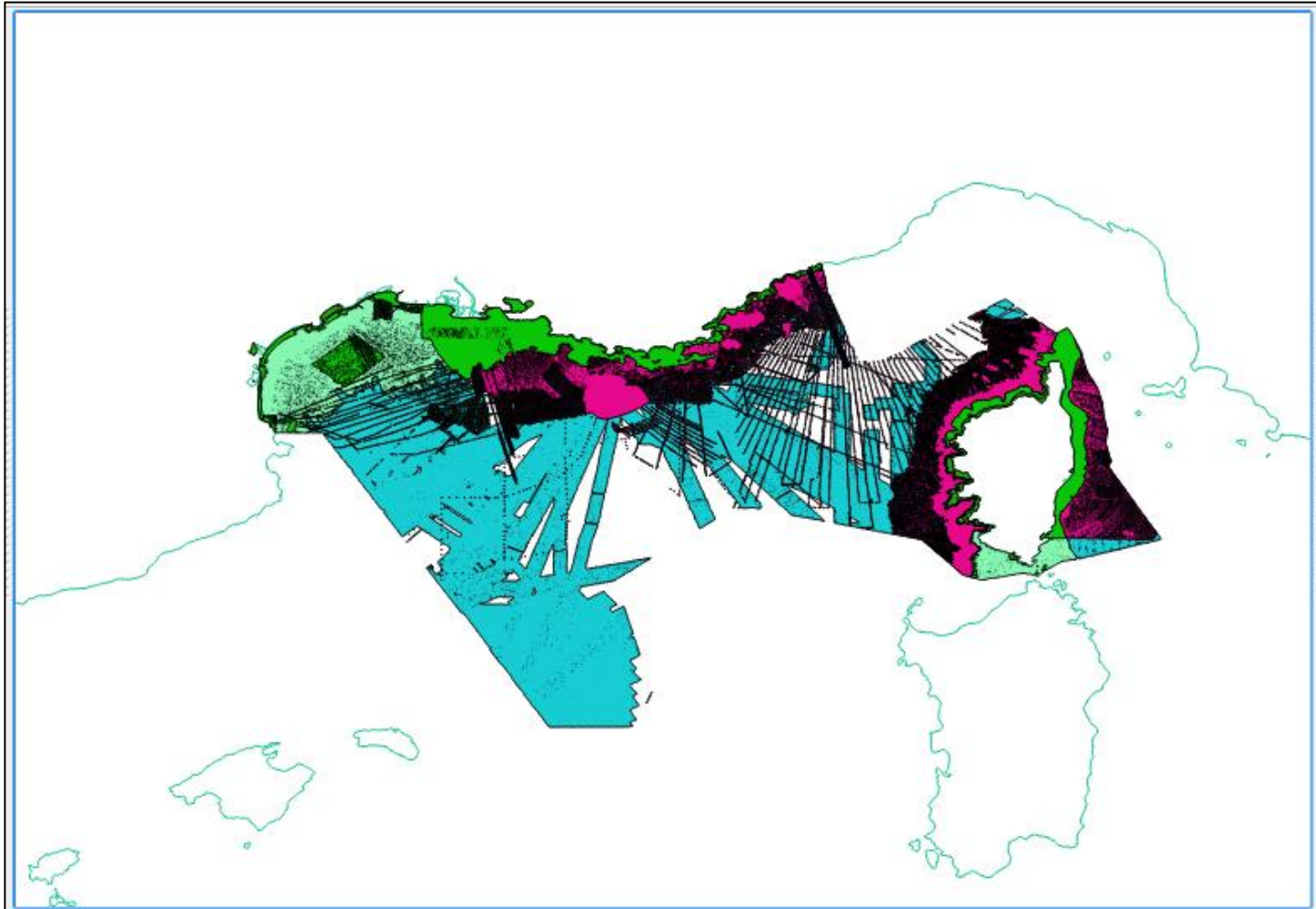
- **Spain (2013-2015)**



National Pictures of Hydrographic Surveys



- **France**



National Pictures of Hydrographic Surveys



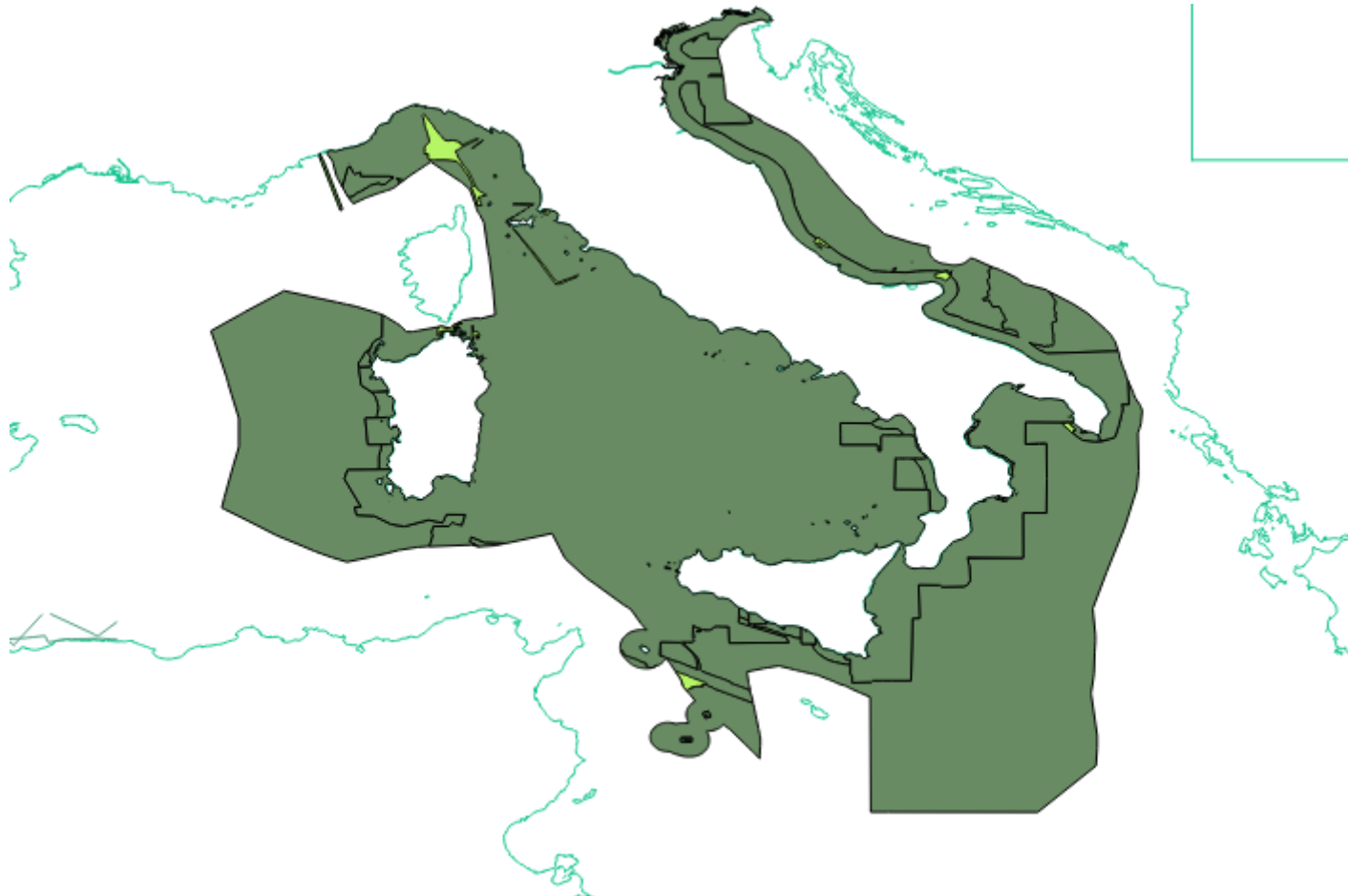
- **Monaco**



National Pictures of Hydrographic Surveys

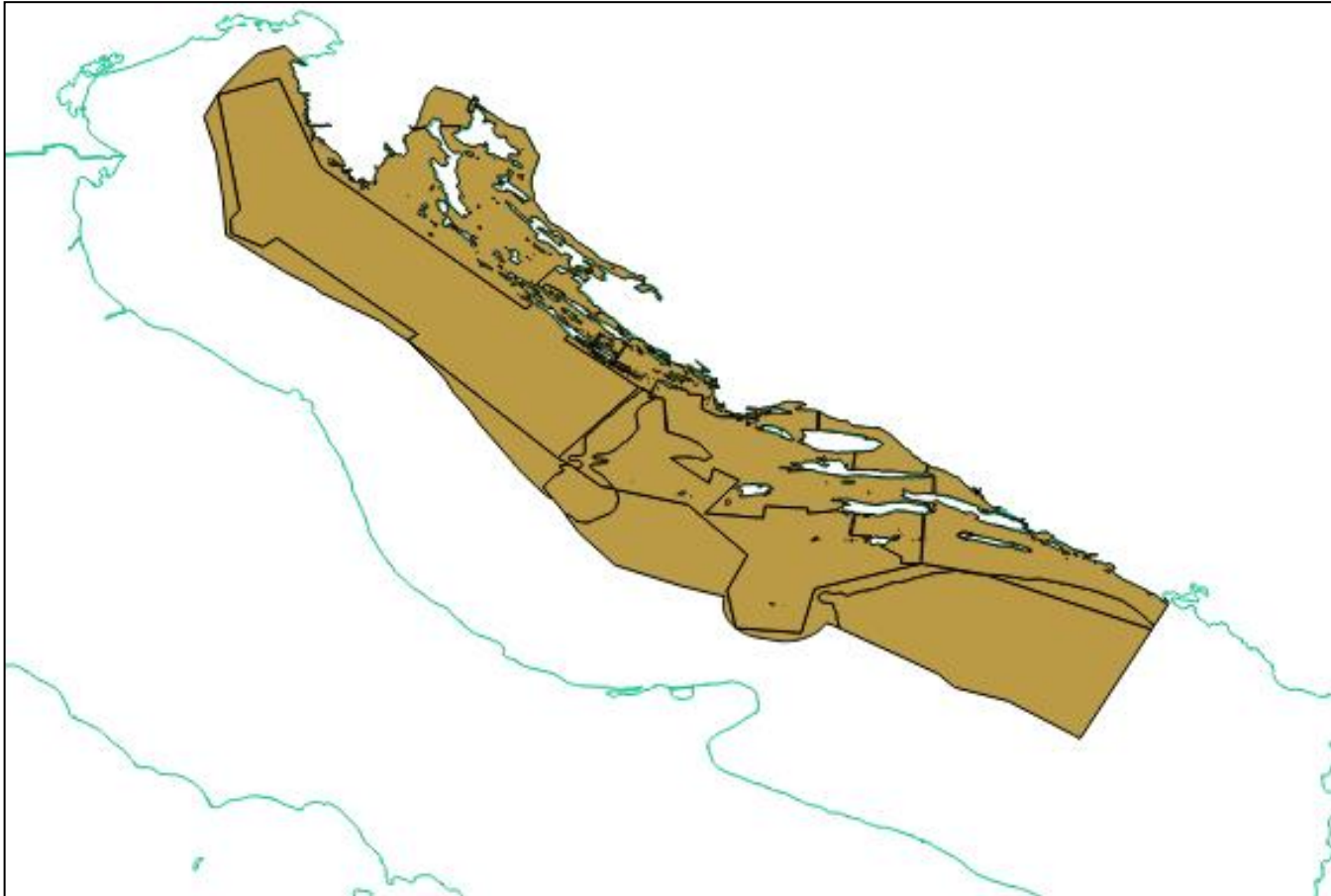


- Italy**



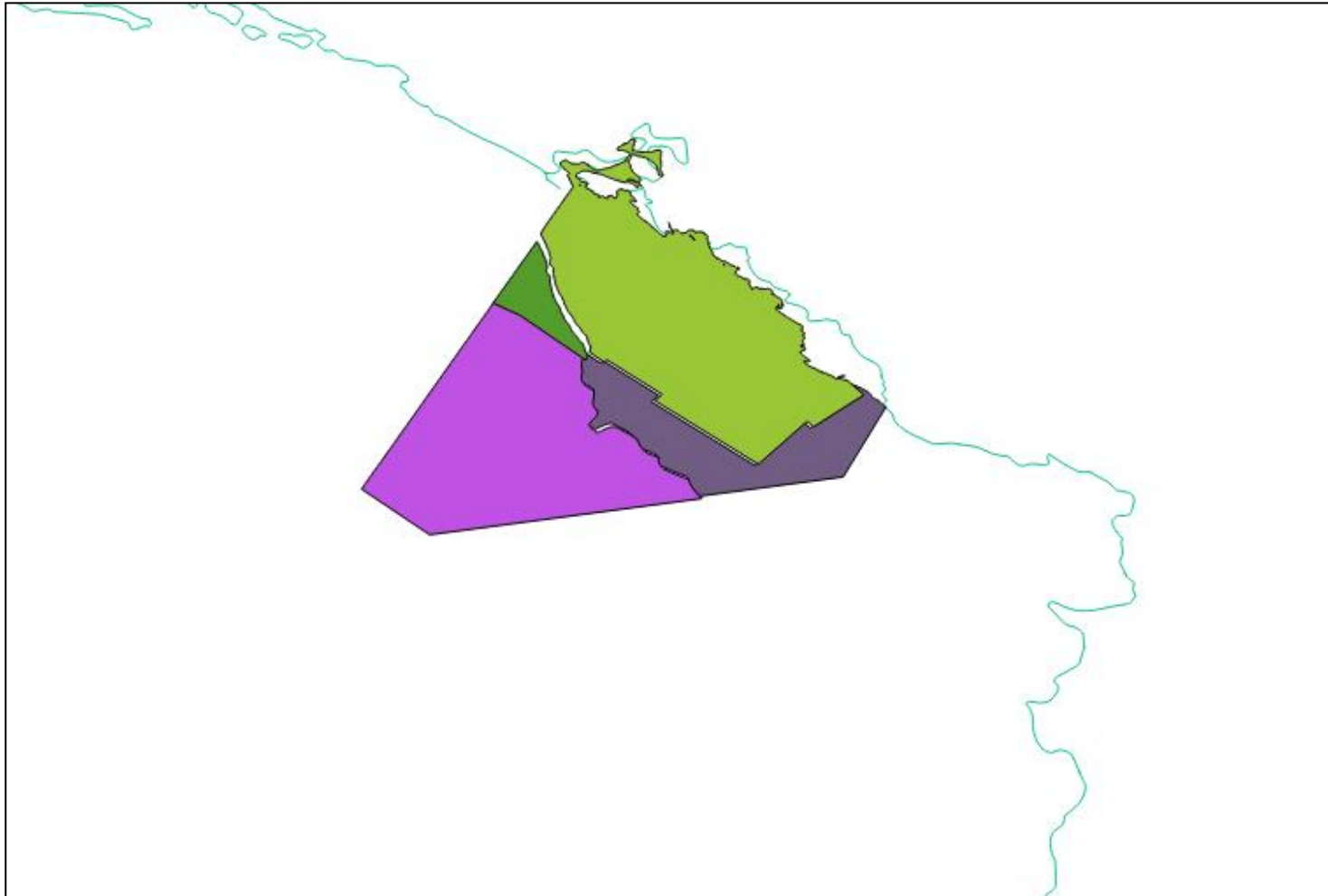


- **Croatia**





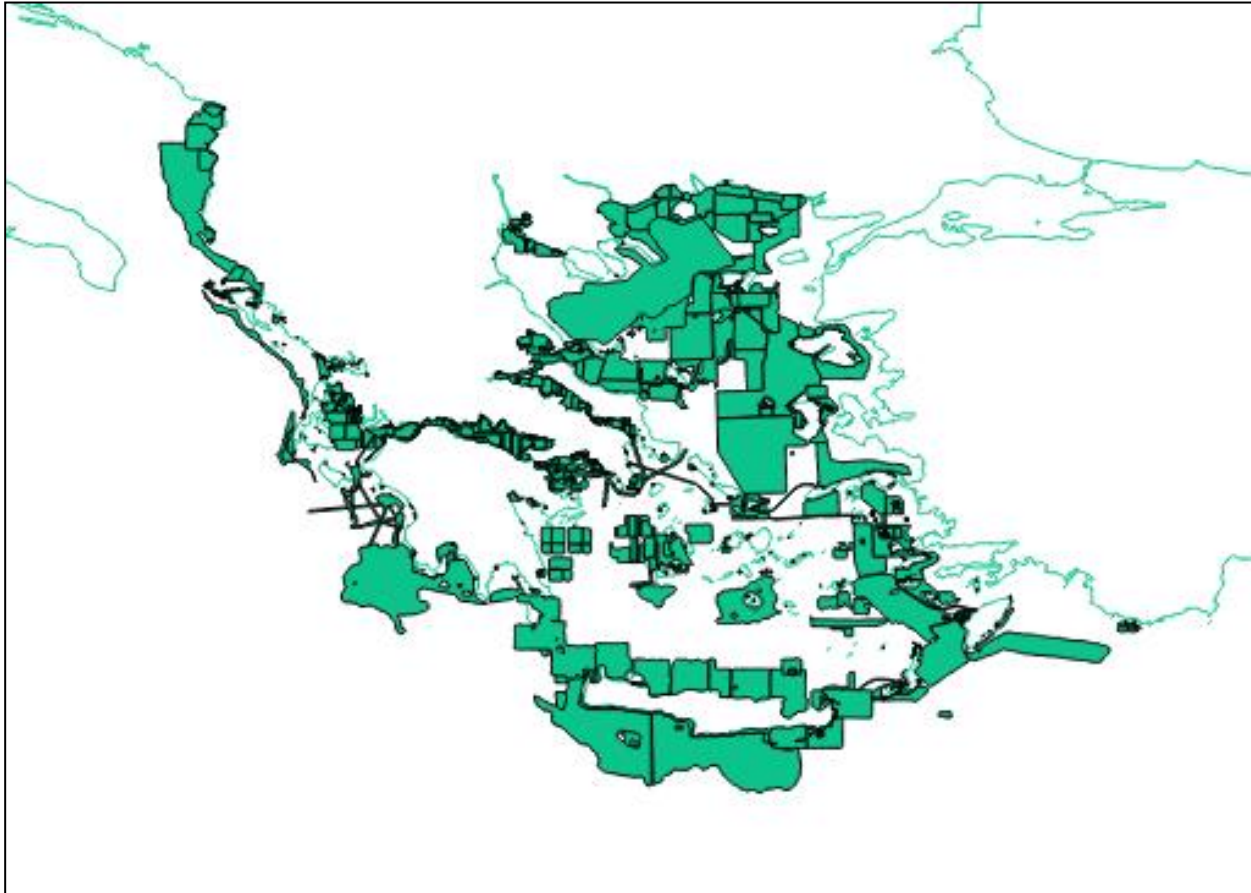
- **Montenegro**



National Pictures of Hydrographic Surveys



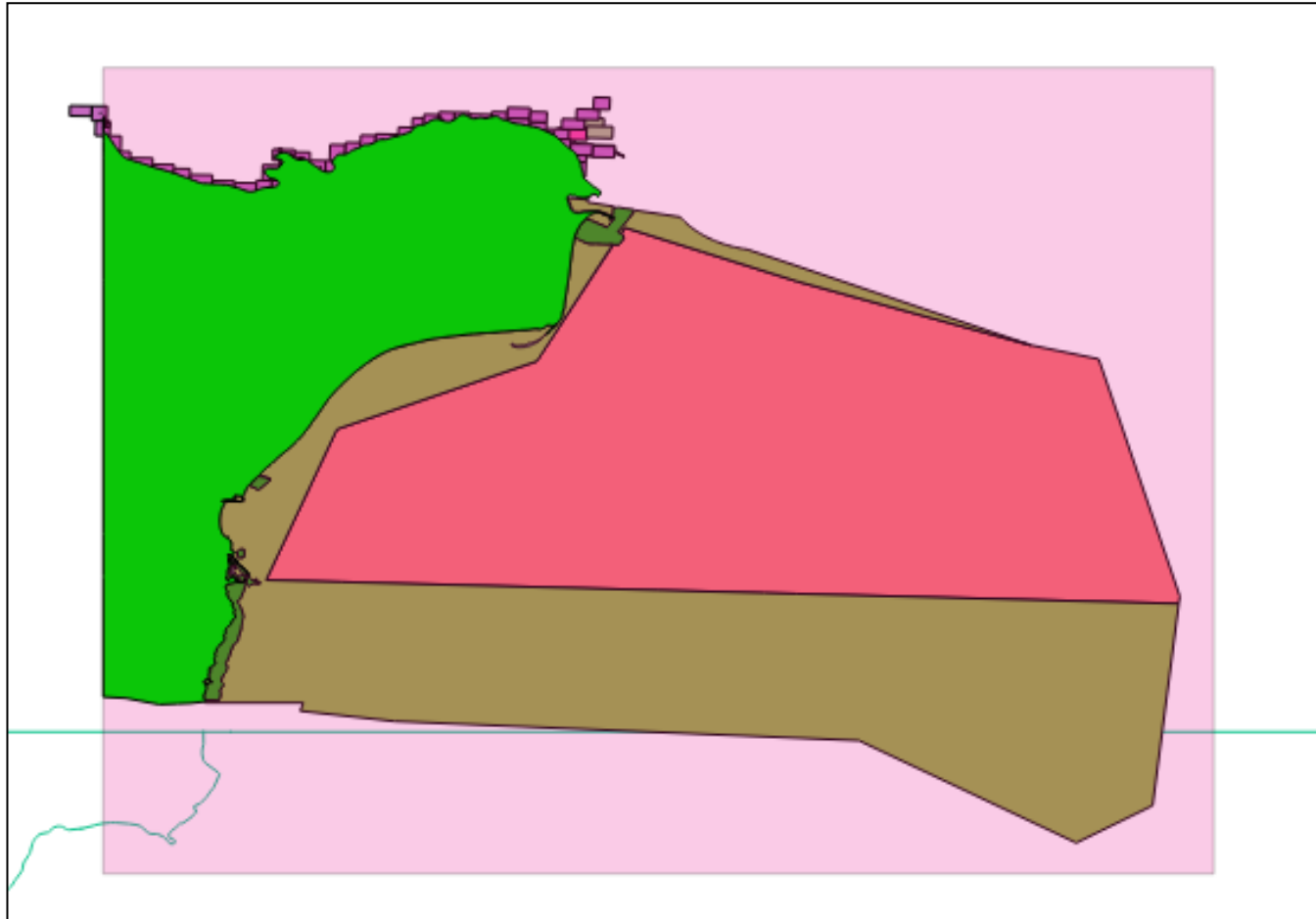
- **Greece**



National Pictures of Hydrographic Surveys



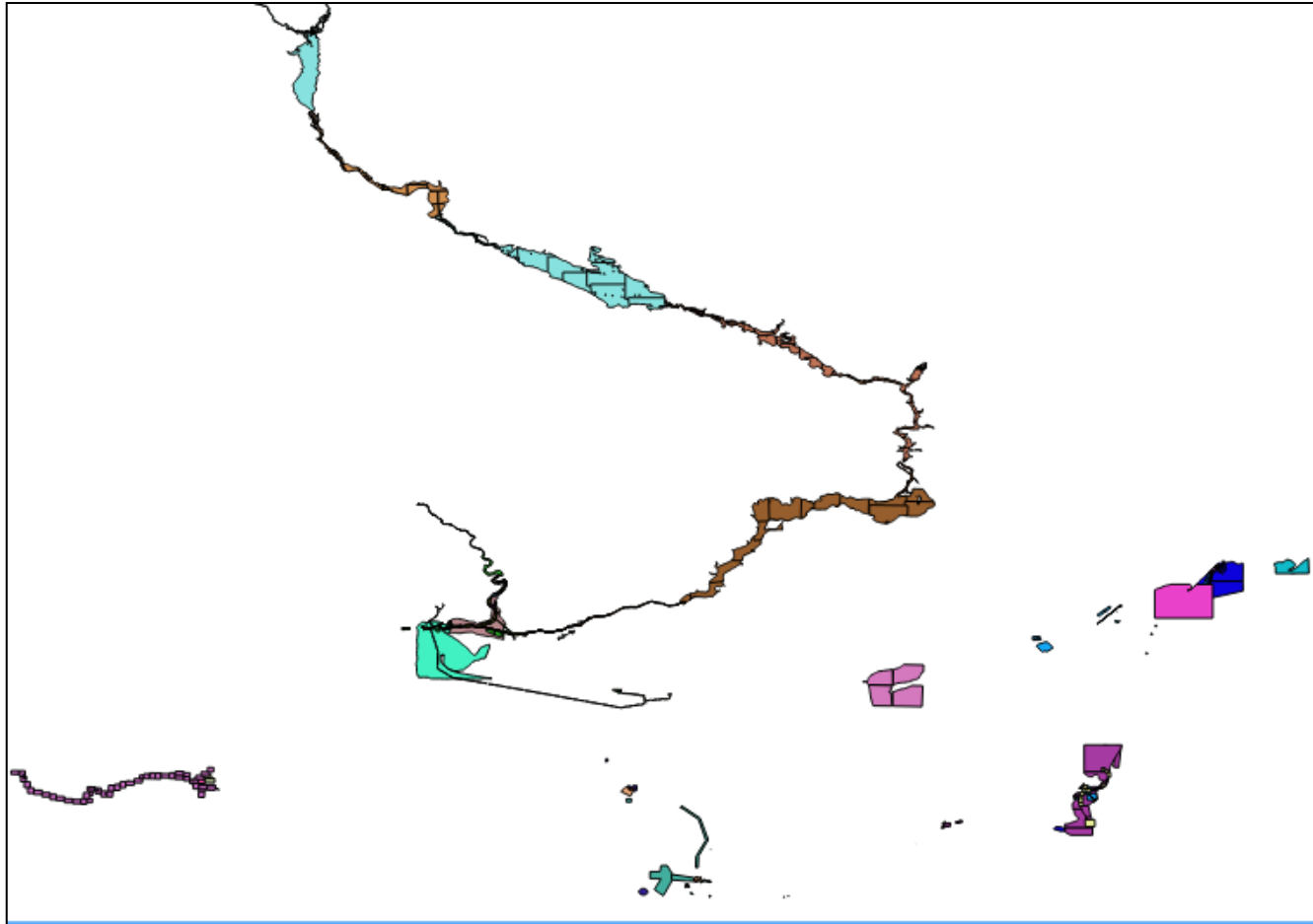
- **Romania**



National Pictures of Hydrographic Surveys



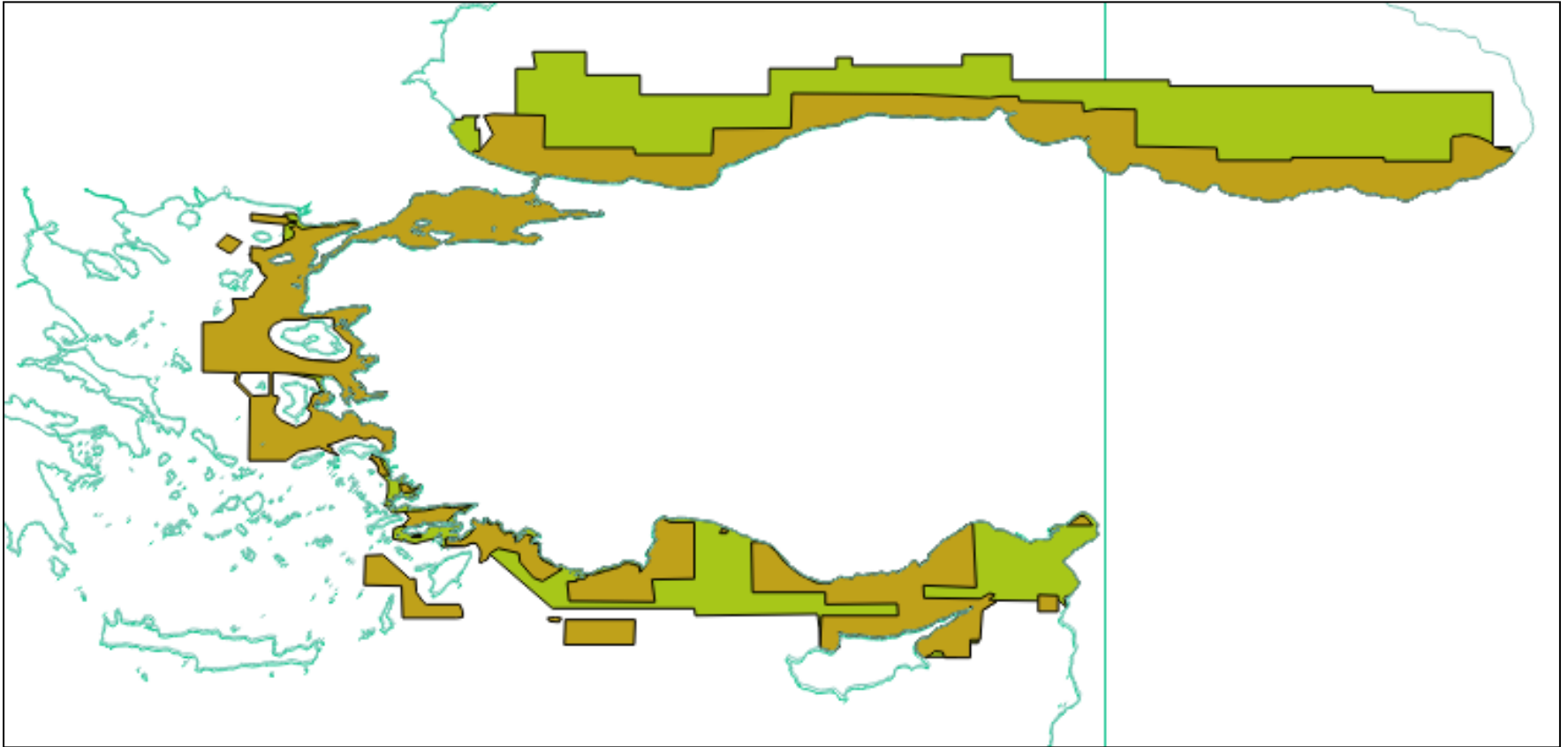
- **Ukraine**



National Pictures of Hydrographic Surveys



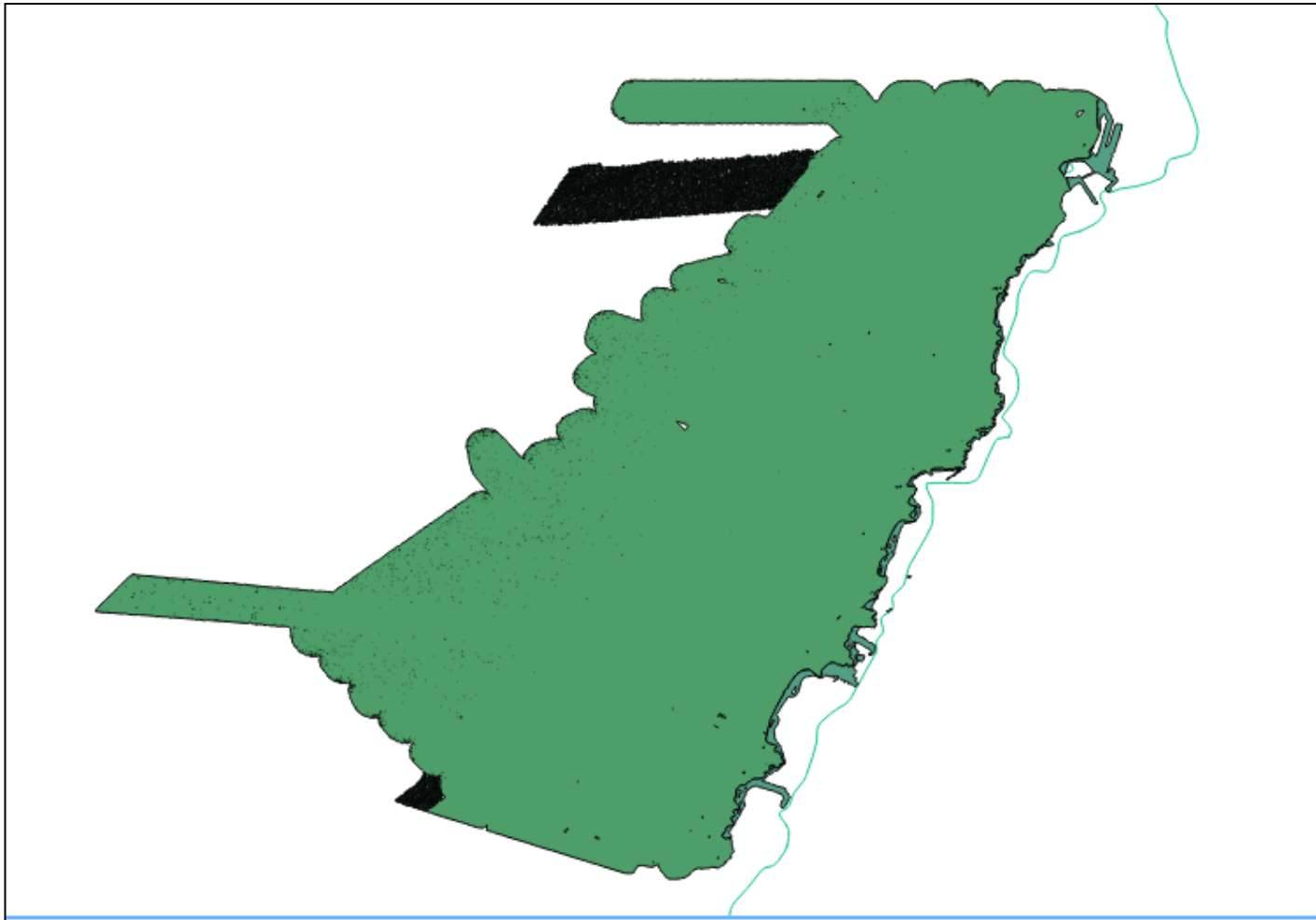
- **Turkey**



National Pictures of Hydrographic Surveys



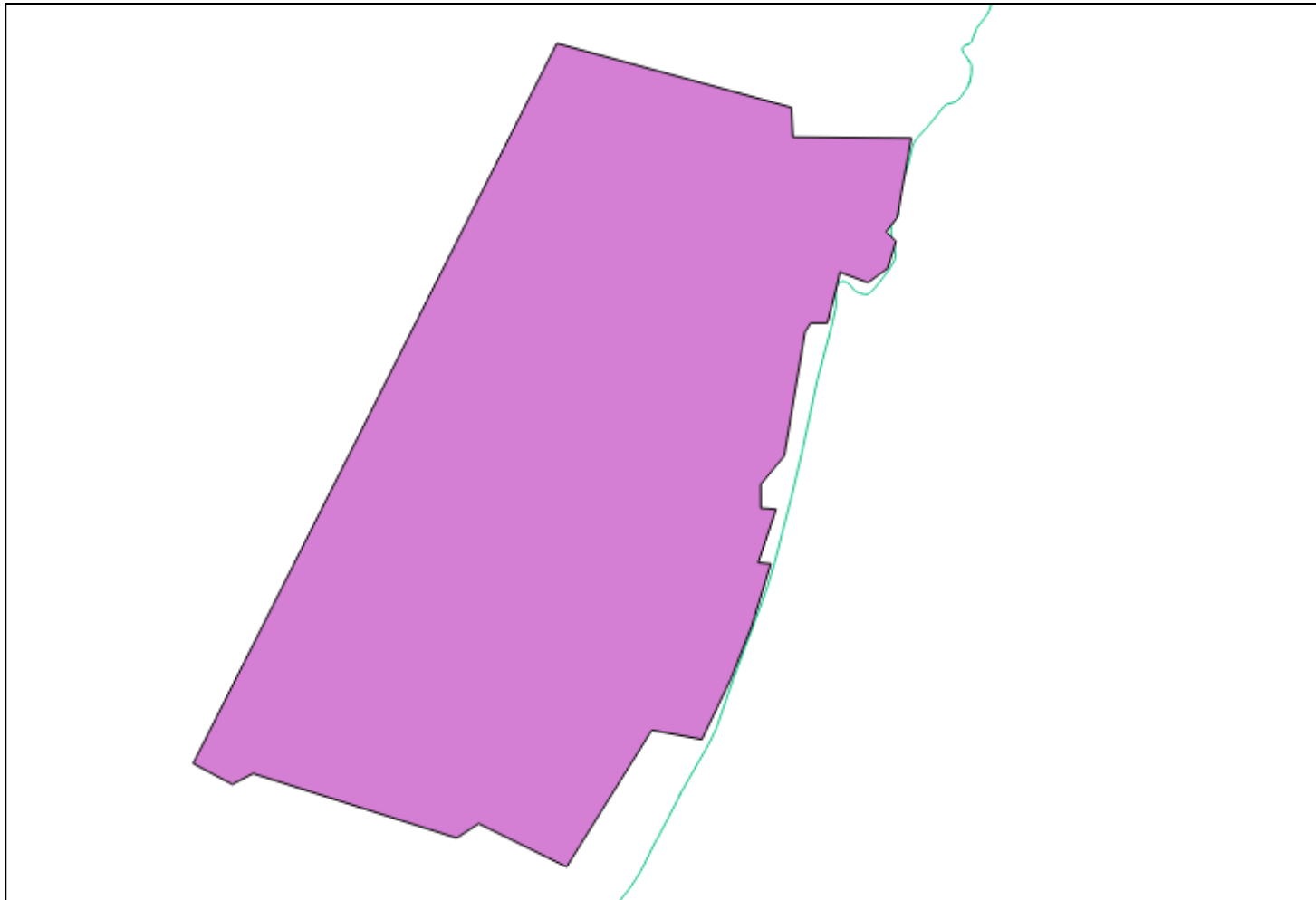
- **Lebanon**



National Pictures of Hydrographic Surveys



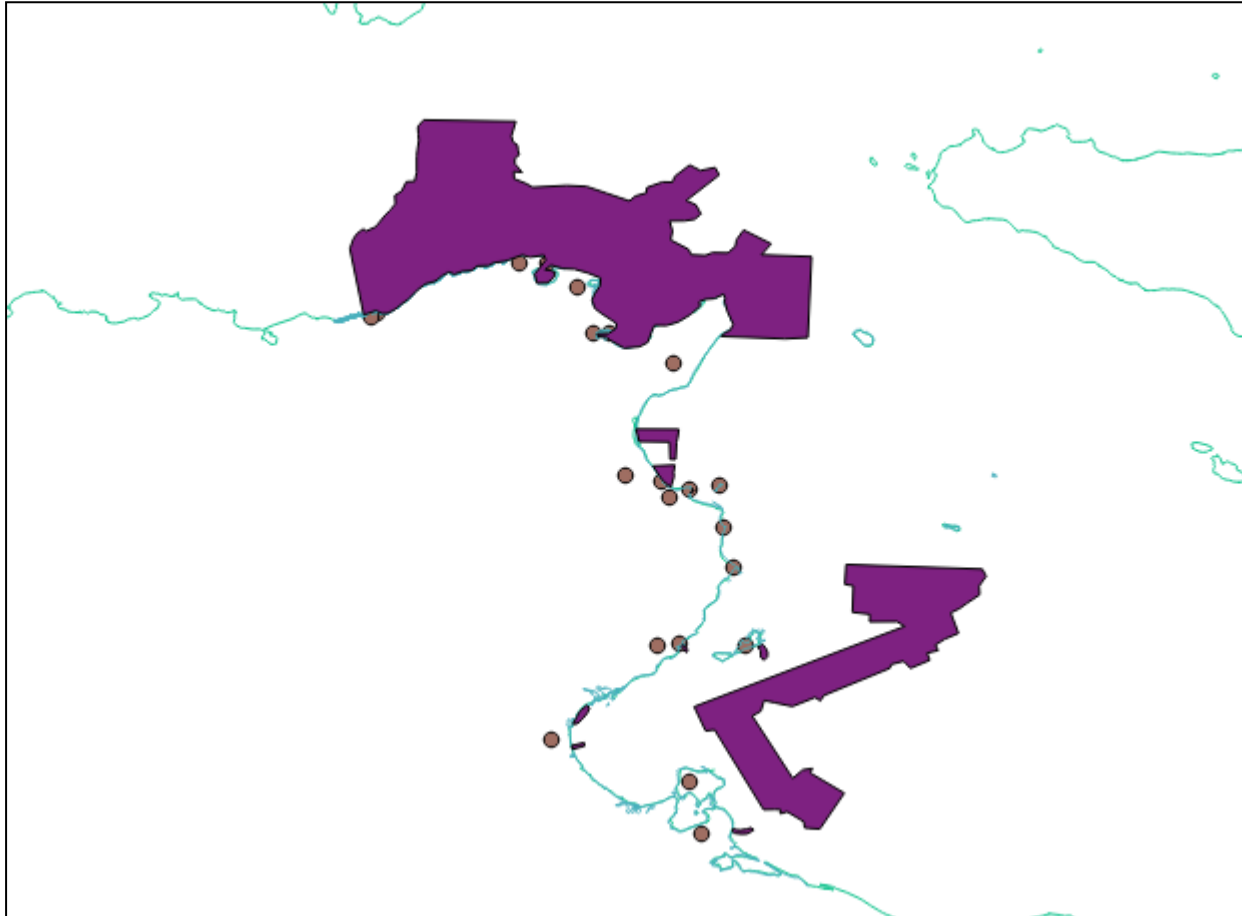
- **Israel**



National Pictures of Hydrographic Surveys

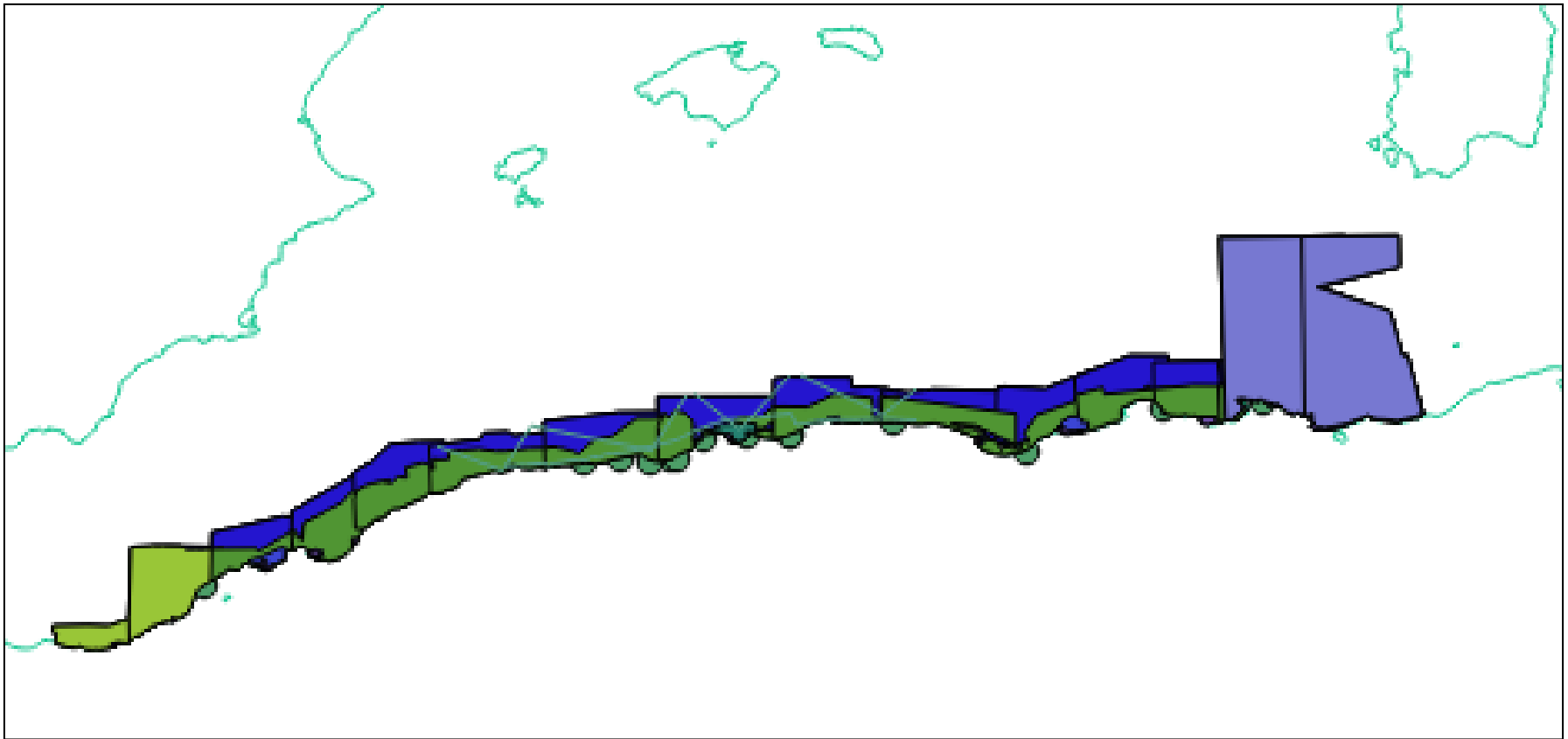


- **Tunisia**





- **Algeria**



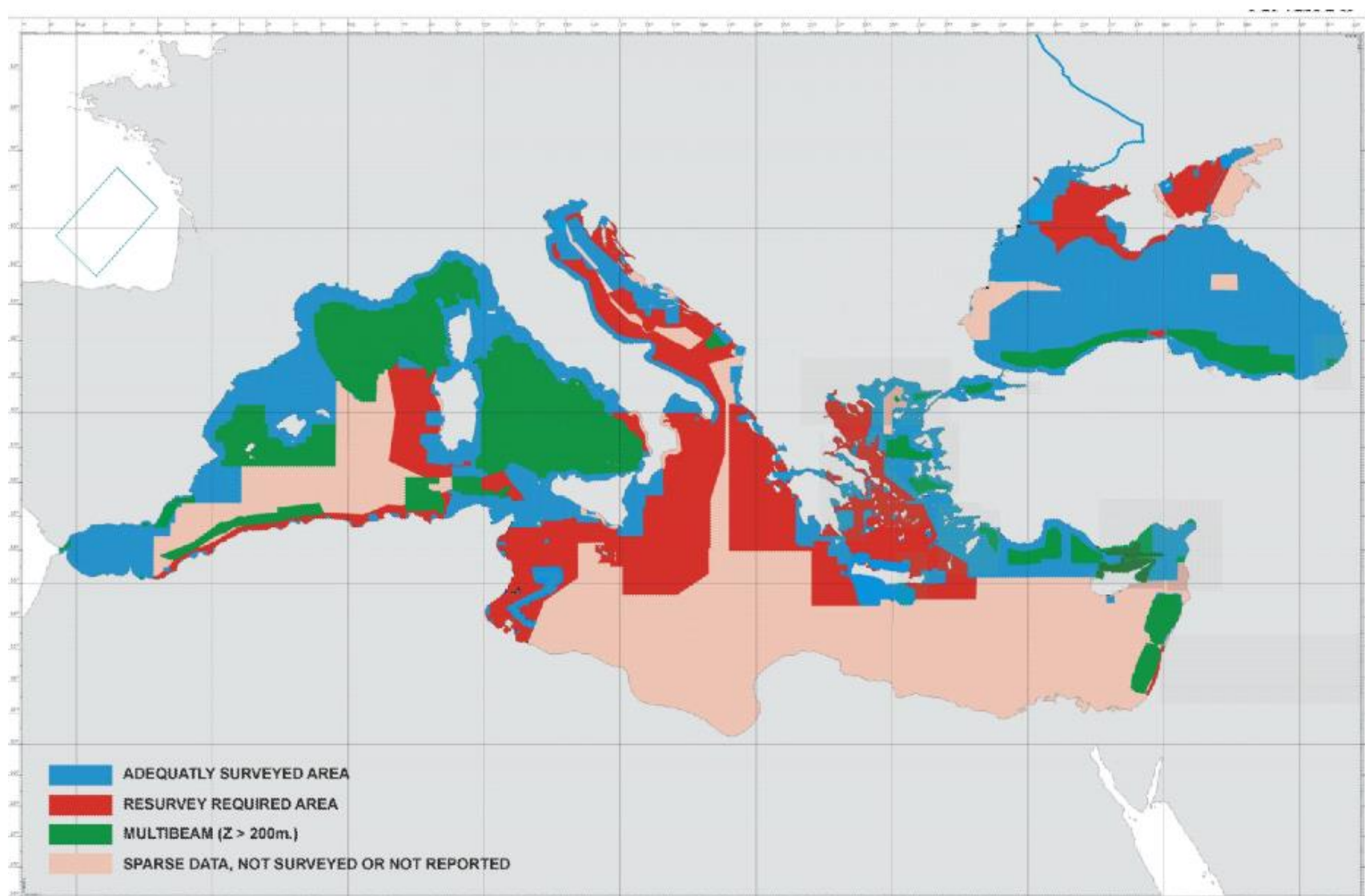
National Pictures of Hydrographic Surveys



Others members. No new surveys or not received:

- Malta
- Slovenia
- Albania
- Bulgaria
- Russian Federation
- Georgia
- Cyprus
- Syria
- Egypt
- Lybia
- Morocco

Hydrographic status of surveys map (JUN 2015)



- http://iho.int/iho_pubs/CB/C-55/index.html



IHO/OHI Publication C-55

Status of Hydrographic Surveying and Charting Worldwide *Etat des levés hydrographiques et de la cartographie marine à travers le monde*

[Accueil] [Cartographie - statistiques] [Cartographie - notes] [Levés hydrographiques] [Renseignements sur la sécurité maritime] [SMDSM]

[Home] [Chart Statistics] [Chart Notes] [Surveys] [Maritime Safety Information] [GMDSS]

Introduction The purpose of IHO Publication C-55 is to provide base data for governments and supporting international organizations as they consider the best means by which to implement responsibilities set out in Chapter V, Regulation 9, of the Safety of Life at Sea (SOLAS) Convention. It also informs IHO input to the United Nations Global Maritime Assessment.	Introduction L'objectif de la publication C-55 de l'OHI est de fournir une base de données aux gouvernements et aux organisations internationales qui se penchent sur le meilleur moyen de mettre en œuvre les responsabilités décrites dans le chapitre V, règle 9 de la Convention pour la sauvegarde de la vie humaine en mer (SOLAS). Elle sert également à l'OHI pour alimenter l'évaluation maritime globale des Nations Unies.
Hydrography and Maritime Activities The significance of hydrographic effort to safe use of the sea, national economic prosperity, and protection of the marine environment is elaborated in IHO Publication M-2. That publication identifies three core capabilities, the status of which is assessed in the three sections of the C-55 data-base: A. Hydrographic Surveying. B. Nautical Charting. C. Provision of Maritime Safety Information (MSI).	Hydrographie et activités maritimes L'importance des activités hydrographiques pour l'utilisation sûre des mers, la prospérité économique nationale et la protection du milieu marin sont expliquées de manière détaillée dans la publication M-2 de l'OHI. Cette publication identifie trois capacités centrales dont l'Etat est évalué dans les trois sections de la base de données de la C-55: A. Levés hydrographiques. B. Cartographie marine. C. Fourniture de renseignements sur la sécurité maritime (RSM).
Questionnaire sur les données en entrée Veuillez télécharger le document word suivant et le soumettre au BHI par télécopie (+377 93 10 81 40) ou courrier électronique (info@iho.int)	Document Word (FR)
Data Input Questionnaire Please download the following word document and submit to BHI by fax (+377 93 10 81 40) or email (info@iho.int)	Word Document (EN)
Cuestionario para la Introducción de Datos Les rogamos que bajen el siguiente documento en formato Word y que lo envíen al BHI por fax (+377 93 10 81 40) o e-mail (info@iho.int)	Word Document (SP)
Guidelines Click here to view the guidelines for C-55	Directives Veuillez cliquer ici pour les directives relatives à la C-55



- http://iho.int/iho_pubs/CB/C-55/index.html

The questionnaire should be submitted to BHI by fax (+377 93 10 81 40) or email (info@iho.int).



- http://iho.int/iho_pubs/CB/C-55/index.html

Country	Region	0-200 adequate	0-200 re- survey	0-200 no survey	200+ adequate	200+ re- survey	200+ no- survey
Albania	F	25	45	30	15	25	60
Algeria	F	4	48	48	0	1	99
Bulgaria	F	90	10	0	0	0	100
Croatia	F	39	39	22	0	13	87
Cyprus	F	8	92	0	6	94	0
Egypt	F						



- http://iho.int/iho_pubs/CB/C-55/index.html

Country	Region	0-200 adequate	0-200 re- survey	0-200 no survey	200+ adequate	200+ re- survey	200+ no- survey
France Med	F	97	2	1	95	5	0
Georgia	F						
Greece	F	35	55	10	10	60	30
Israel	F	85	15	10	40	0	60
Italy	F	70	25	5	44	56	1
Lebanon	F	7	15	78	22	0	78



- http://iho.int/iho_pubs/CB/C-55/index.html

Country	Region	0-200 adequate	0-200 re- survey	0-200 no survey	200+ adequate	200+ re- survey	200+ no- survey
Libya	F						
Malta	F	1	99	0	0	100	0
Monaco	F	100	0	0	100	0	0
Morocco - Med	F	0.3	0	99.7	6	0	94
Romania	F	15	85	0	0	0	0
Russian Federation	E	76.8	19.4	3.8	87.9	6.1	6



- http://iho.int/iho_pubs/CB/C-55/index.html

Country	Region	0-200 adequate	0-200 re-survey	0-200 no survey	200+ adequate	200+ re-survey	200+ no-survey
Montenegro *	F	0	74.3	25.7	0	8.3	91.7
Slovenia	F	80	20	0			
Spain - Area F	F	97	3	0	45	5	50
Syria	F	1	1	98	0	0	100
Tunisia	F	53	47	0	43	57	0
Turkey	F	73	19	8	21	27	52



- http://iho.int/iho_pubs/CB/C-55/index.html

Country	Region	0-200 adequate	0-200 re-survey	0-200 no survey	200+ adequate	200+ re-survey	200+ no-survey
Ukraine	F	75	25	0	100	0	0



Thank you for your attention

ძალიან დიდი მადლობა ყურადღებისთვის