

**MBSHC (Mediterranean and Black Seas
Hydrographic Commission)
XIV. conference, Georgia
30. June – 02. July 2015**

National report of SLOVENIA

18. June 2015

0 Index

0	Index.....	2
1	Hydrographic Office.....	3
1.1	General	3
1.2	IHO Convention	3
2	Surveys	3
3	New charts, publications & updates	3
3.1	Paper charts and publications.....	3
3.2	ENCs.....	5
4	Co-operation with other HOs.....	6

1 Hydrographic Office

1.1 General

Regarding operational structure of the Slovenian hydrographic office, there are two public bodies, which are working in this service:

- **Ministry of Infrastructure of the Republic of Slovenia, Maritime Section**, which is acting as an official national HO, and
- **Geodetic Institute of Slovenia**, which is a contractual technical support to the Ministry of Infrastructure and Spatial Planning for all the work related to hydrography.

1.2 IHO Convention

End of December 2012 Slovenia ratified the amendments to IHO convention and end of February 2013 IHO received official notifications via diplomatic channels.

2 Surveys




In last two years Slovenia did not conduct any new hydrographic surveys.

There are only monitoring surveys in Port of Koper during a dredging of channels. After completion of work, a full survey in new channel will be carried out. According to the plans, work should be finished in beginning of year 2016.

3 New charts, publications & updates

3.1 Paper charts and publications

In 2014 we started to implement "print-on-demand" system of printing paper charts. There was no new charts introduced, all existing charts and publications are regularly updated by monthly NtM.



OBVESTILO ZA POMORSČAKE
NOTICE TO MARINERS

JUNI 2015
June 2015

Obvestila: 1
Notices: 1

Opozorila: 0
Warnings: 0

Vsebina
Contents:

- Poglavje A. Uvodna pojenja / Section A. Explanatory Notes
- Poglavje B. Popraski navigacijskih kart / Section B. Corrections of Charts
- Poglavje C. Popraski navedbenih publikacij / Section C. Corrections of Publications
- Poglavje D. Obvestila / Section D. Information

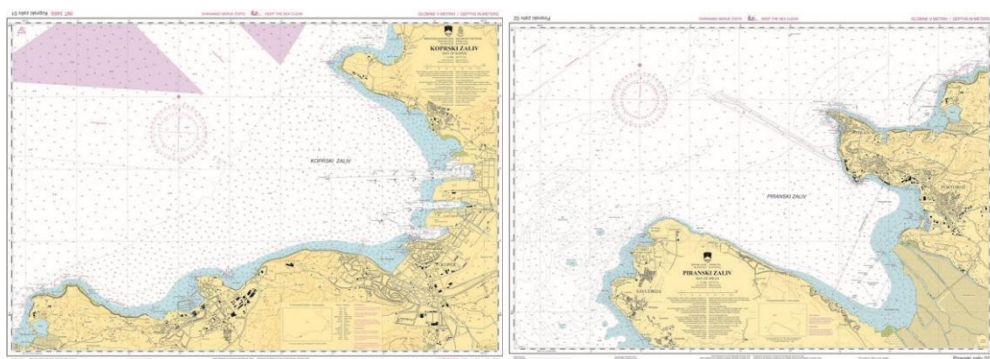
Pomorskišale in ostale uporabnike navigacijskih kart in publikacij se opozarja, da o vseh spremembah, pomembnih za varnost plovbe, na morju, obali, objekih za navigacijo, navigacijskih kartah ali publikacijah čimprej obvestijo Upravo RS za pomorstvo. Obrazec za sporočanje sprememb **Obv-OP-1** se nahaja na koncu tega obvestila.

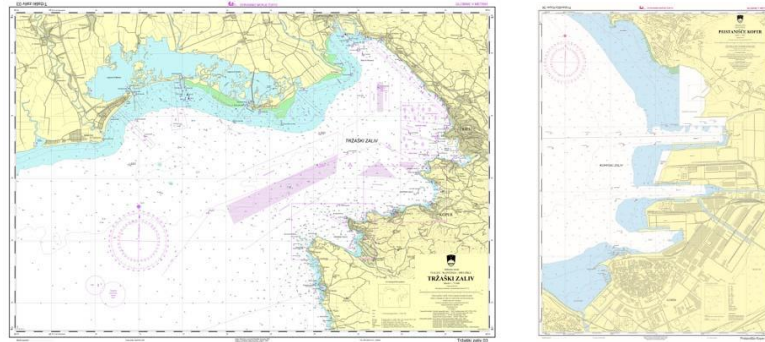
Mariners and other users are requested to notify the Slovenian Maritime Administration of any important change for the safety of navigation on the sea, coastline, aids to navigation, navigational charts or publications. The Form for notifying amendments **Obv-OP-1** used to submit such reports is at the end of this Notice.

Splošno stano obvestil:
Notice to Mariners website: www.mz.gov.si

Naslov za javljanje sprememb:
Address for notification of changes: Uprava RS za pomorstvo
Ljubljana trg 2
6000 Koper
tel: 05 1 66 32 100
fax: 05 1 66 32 102
info@mrz.gov.si
e-polina: info@mrz.gov.si

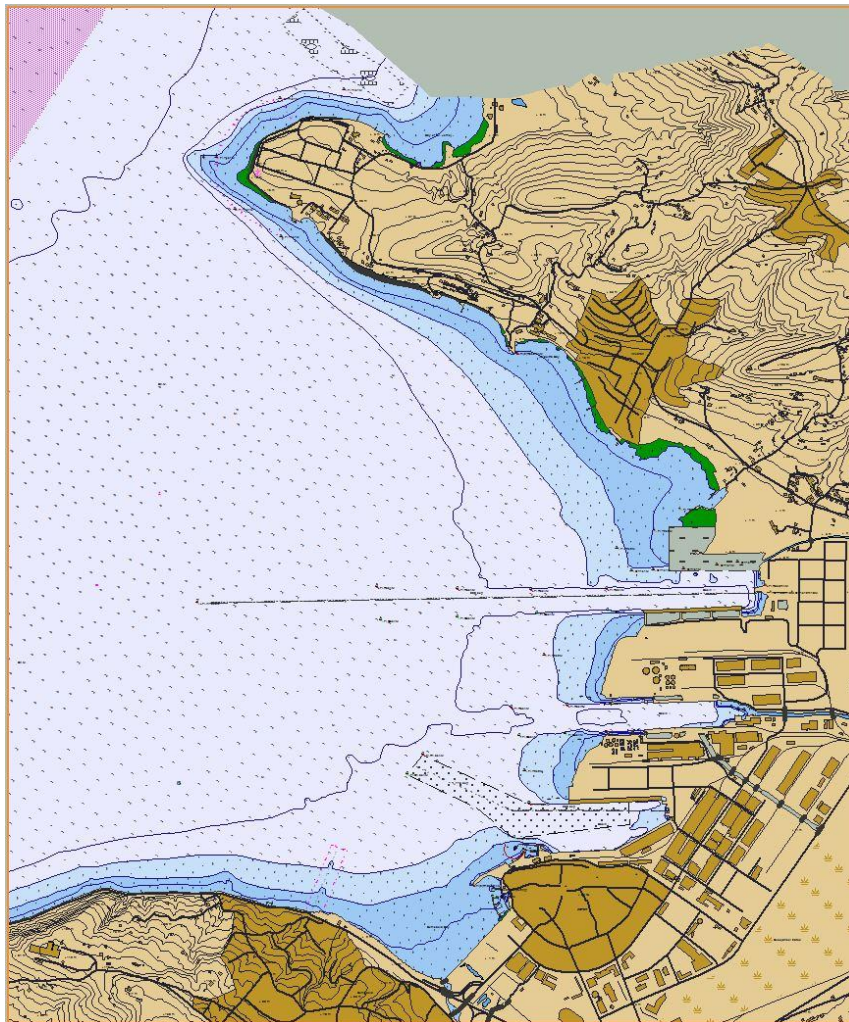
Izdajevalna hiša, publikacij in obvestil:
Production of charts, publications and notices: Geodetski inštitut Slovenije
Jamova cesta 2
1000 Ljubljana
tel: 01 250 29 00
fax: 01 425 06 77
www.gis.si
e-polina: info@gis.si



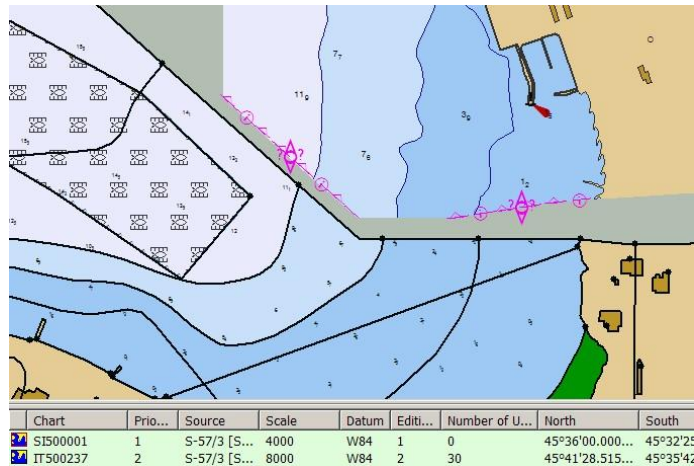


3.2 ENCs

In July 2014 Slovenia became full member of IC-ENC. First ENC is under validation and should be released soon.



Validation revealed a gap in the north part of ENC, that is on the border with Italian ENC (IT500237). The issue is being discussed with Italian HO in order to resolve the problem.



One representative from Slovenian hydrographic office attended IC-ENC Validation Training Course (2. - 13. Feb. 2015). The course was well organized, well represented by different countries. Syllabus was prepared in such a way, that lot of experiance was shared and involved a lot of practical work.

4 Co-operation with other HOs

In July 2014 Slovenia signed bilateral cooperation agreement with UKHO. In the future Slovenia would like to strengthen the co-operation also with other HOs in MBSHC area by signing co-operation agreements.