



20th Conference of MBSHC

4 – 6 July 2017 (Herceg Novi, Montenegro)

IHO Work Programme 1 – “Corporate Affairs”

Information Management (IHO Website, IHO GIS,...)

(Agenda items MBSHC20-04.2)

IHO Secretariat

Contents

- ✦ Single Interface to IHO GIS Applications
- ✦ IHO Country Information Database
- ✦ IHO Regional Information Database
- ✦ IHO ENC Coverage Catalogue
- ✦ INTToGIS
- ✦ On-Line Registration Service for IHO Meetings
- ✦ Action required of MBSHC



Single Interface to IHO GIS Applications



International Hydrographic Organization
 Organisation Hydrographique Internationale

Home Letters & Documents Standards & Publications Committees & WG Capacity Building ENC, ECDIS, S-100 IHO Calendar External Liaisons IHO Membership **IHO GIS**

Website Content Alert Service
 Upcoming Events/Événements à venir
 World Bathymetry
 IHO Disclaimer, Privacy and Copyright Notice

You are here: Home > IHO GIS
 GIS / SIG

IHO Geographic Information System	Système d'information géographique de l'OHI
Country Information System	Système d'information sur les pays
<ul style="list-style-type: none"> IHO Membership MSDI National Geoportals 	<ul style="list-style-type: none"> Composition de l'OHI Geoportails MSDI nationaux
Regional Information Systems	Systèmes d'information régionaux
<ul style="list-style-type: none"> Antarctic GIS 	<ul style="list-style-type: none"> SIG Antarctique
Chart Information Systems	Systèmes d'information sur les cartes
<ul style="list-style-type: none"> International Chart GIS IHO ENC Catalogue Undersea Feature Name Gazetteer 	<ul style="list-style-type: none"> SIG des cartes Internationales Catalogue des ENC de l'OHI Index des noms des formes du relief sous-marin
Capacity Building Information	Information sur le renforcement des capacités
<ul style="list-style-type: none"> CHART Project 	<ul style="list-style-type: none"> Projet CHART
World Bathymetry Information	Bathymétrie mondiale
<ul style="list-style-type: none"> IHO Data Centre for Digital Bathymetry (DCDB) Contribute ENC data to GEBCO 	<ul style="list-style-type: none"> Centre de données de l'OHI pour la bathymétrie numérique (DCDB) Contribuer des données ENC pour la GEBCO

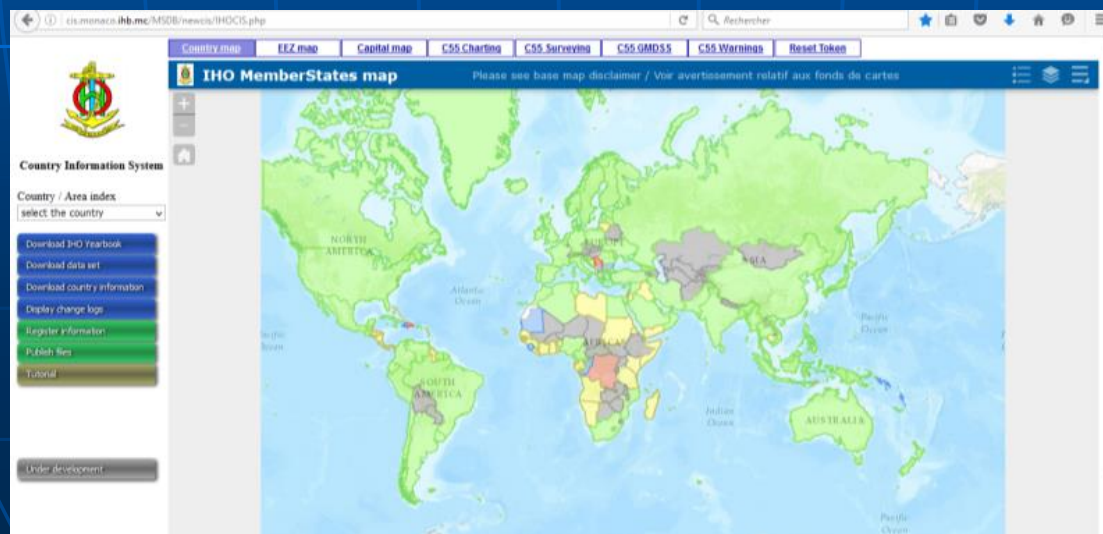
Search
 Search ... Go

Last Updated: 17 May 2017



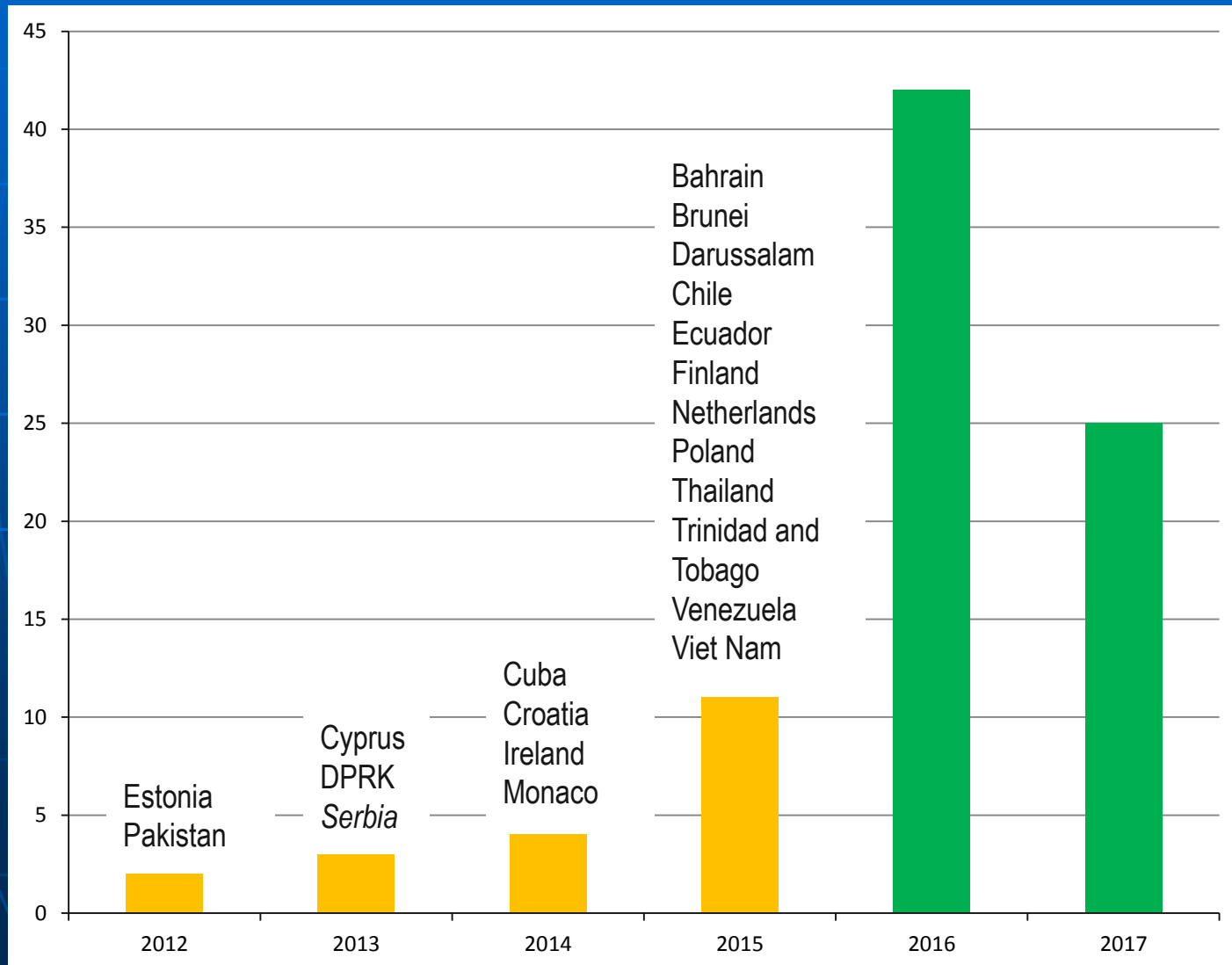
IHO Country Information Database

- ✦ Upgrade of the database to include additional information including
 - the date of signature of the SOLAS Convention, when applicable
 - the existence of a Nominated Hydrographic Authority
 - the existence of an MSI Capability, and
 - the identification of the Primary Charting Authority



IHO Country Information Database

✦ Currency of the information available in P-5



IHO Country Information Database

✦ Statistics on the status of hydrographic services

Capability	Number of IHO coastal States*	Number of other UN coastal States	Total
	86	64	150
Signatory to SOLAS	86 (100%)	58 (91%)	144 (96%)
MSI Capability	76 (88%)	14 (22%)	90 (60%)
Nominated Hydrographic Authority	86 (100%)	51 (80%)	137 (91%)
Own Charting Authority	65 (76%)	3 (5%)	68 (45%)

* Serbia not included



IHO Country Information Database

- Transfer to the CIS of the data supporting C-55
- New on-line pdf version of C-55 generated automatically from the database

Reference / Référence	Description	Downloads / Téléchargement
C-6	Reference Texts for Training in Hydrography (in preparation) Textes et Journaux de référence pour la formation en hydrographie (en préparation)	
C-13	Manual on Hydrography, 1st Edition (Corrections to February 2011) Manuel d'Hydrographie, 1ère édition (A jour de février 2011) Manual de Hidrografia, 1ª edición (Actualización de febrero del 2011) Manual de Hidrografia, 1ª edição (correções até fevereiro 2011)	ENGLISH FRANÇAIS ESPAÑOL PORTUGUÊS
C-16	National Hydrographic Regulations, January 2008 Règlements hydrographiques nationaux, Janvier 2008 C-16 - Template [See IHO CL 09/2016 - Voir C 09/2016 de l'OHI]	
C-17	Spatial data Infrastructures: "The Marine Dimension" - Guidance for Hydrographic Offices, Edition 1.1.0, February 2011 Infrastructure des données spatiales: "La dimension maritime" - Guide à l'usage des Services hydrographiques, édition 1.1.0, février 2011	ENGLISH
C-33	Reference book about tide theory and practice (SHOM) Ouvrage de référence sur la théorie et la pratique de la marée (SHOM)	ENGLISH FRANÇAIS
C-47	Training Courses in Hydrography and Nautical Cartography (7th edition) Cours de formation en hydrographie et en cartographie marine	ENGLISH
C-51	Manual on Technical Aspects of the UN Convention on the Law of the Sea, (english Ed.5 & spanish Ed.4), french version to come. Manuel sur les aspects techniques de la Convention des Nations Unies sur le droit de la mer, (anglais Ed. 5 et espagnol Ed.4), Version française en préparation. Manual sobre los aspectos técnicos de la Convención de las Naciones Unidas de Derecho del Mar (Inglés Ed.5 y Español Ed.4), Versión francesa en preparación.	ESPAÑOL
C-55	Status of Hydrographic Surveying and Nautical Charting Worldwide - Current update. Etat des levés hydrographiques et de la cartographie marine dans le monde - mise à jour courante	ENGLISH / FRANÇAIS

INTERNATIONAL HYDROGRAPHIC ORGANIZATION
ORGANISATION HYDROGRAPHIQUE INTERNATIONALE
ORGANIZACION HIDROGRAFICA INTERNACIONAL




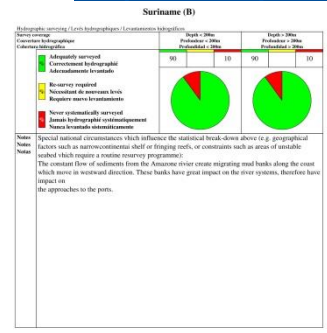
IHO/OHI Publication C-55

Status of Hydrographic Surveying and Charting Worldwide
Etat des levés hydrographiques et de la cartographie marine à travers le monde
Estado de los Levantamientos Hidrográficos y de la Cartografía Náutica a nivel mundial

5 June / juin / junio 2017

Published by the International Hydrographic Organization
Publié par l'Organisation hydrographique internationale
Publicado por la Organización Hidrográfica Internacional

MONACO



IHO/OHI Publication C-55

Status of Hydrographic Surveying and Charting Worldwide
Etat des levés hydrographiques et de la cartographie marine à travers le monde

Introduction

The purpose of [IHO C-55 Publication \(available here\)](#) is to provide base data for governments and supporting international organizations as they consider the best means by which to implement responsibilities set out in Chapter V, Regulation 9, of the Safety of Life at Sea (SOLAS) Convention. It also informs IHO input to the United Nations Global Maritime Assessment.

Hydrography and Maritime Activities

The significance of hydrographic effort to safe use of the sea, national economic prosperity, and protection of the marine environment is elaborated in IHO Publication M-2. That publication identifies three core capabilities, the status of which is assessed in the three sections of the C-55 data-base:

A. Hydrographic Surveying.
B. Nautical Charting.
C. Provision of Maritime Safety Information (MSI).

Introduction

L'objectif de la [publication C-55 de l'OHI \(disponible ici\)](#) est de fournir une base de données aux gouvernements et aux organisations internationales qui se penchent sur le meilleur moyen de mettre en œuvre les responsabilités décrites dans le chapitre V, règle 9 de la Convention pour la sauvegarde de la vie humaine en mer (SOLAS). Elle sert également à l'OHI pour alimenter l'évaluation maritime globale des Nations Unies.

Hydrographie et activités maritimes

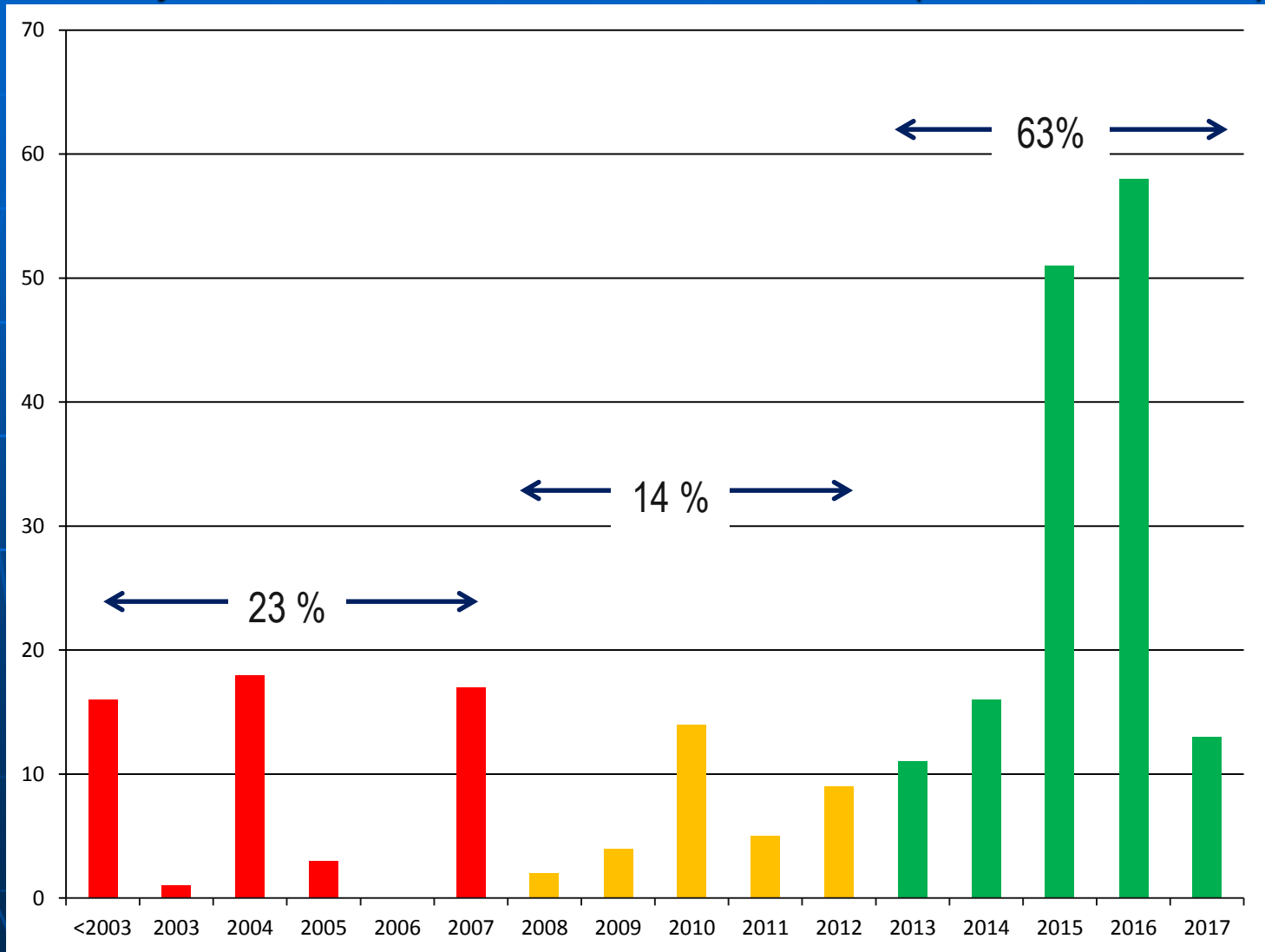
L'importance des activités hydrographiques pour l'utilisation sûre des mers, la prospérité économique nationale et la protection du milieu marin sont expliquées de manière détaillée dans la publication M-2 de l'OHI. Cette publication identifie trois capacités centrales dont l'état est évalué dans les trois sections de la base de données de la C-55:

A. Levés hydrographiques.
B. Cartographie marine.



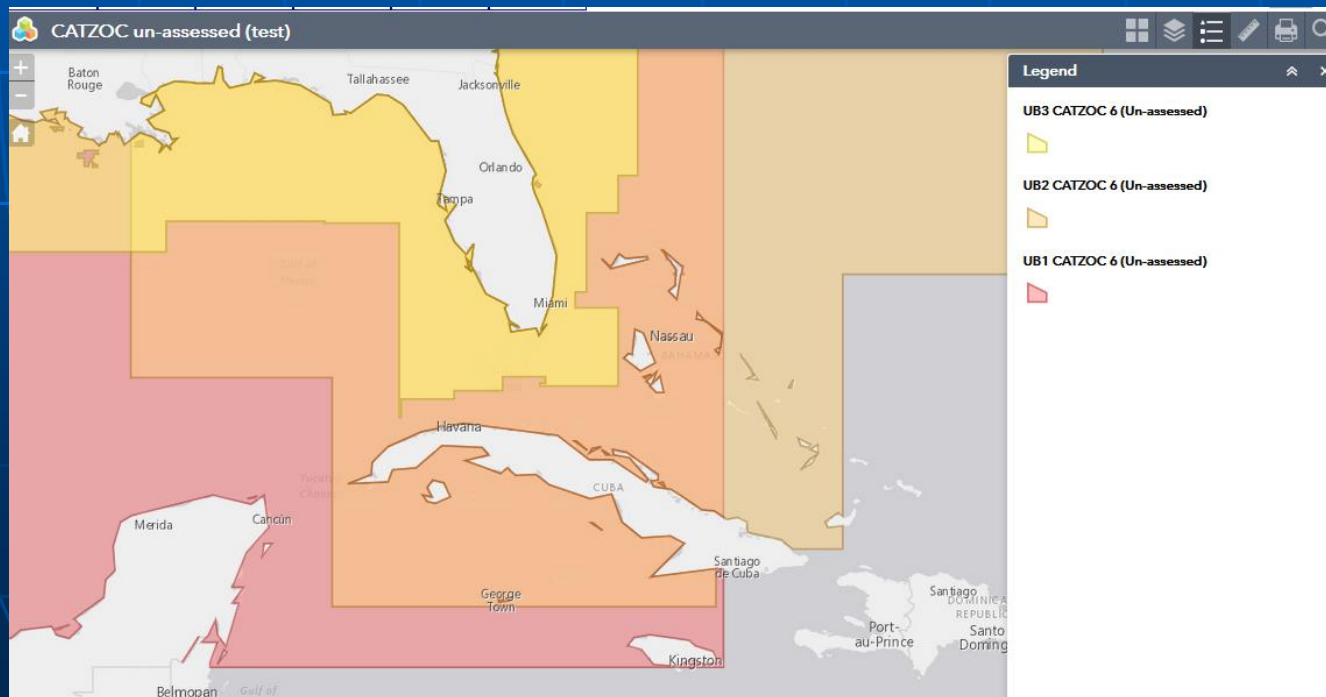
IHO Country Information Database

★ Currency of the information available in C-55 (*number of areas*)



IHO Regional Information Database

- ✦ On-going development of GIS outputs derived from C-55 data (for internal use of the Secretariat)
- ✦ Use of composite CATZOC reports to brief RHC meetings: subject to the approval of RENC members (see action WENDWG7/09)



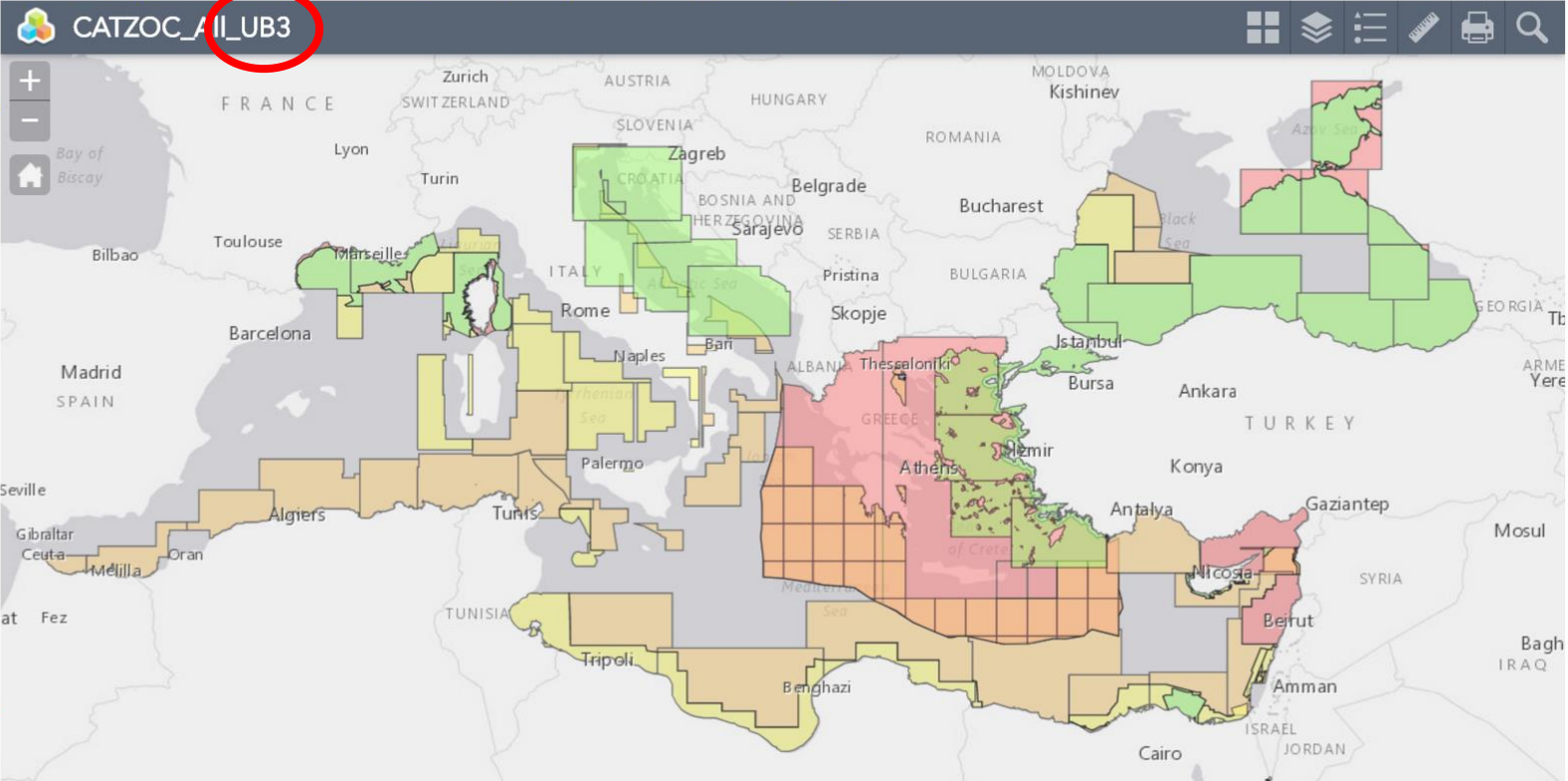


[Country map](#)
[C55 land map](#)
[C55 Charting](#)
[C55 Surveying](#)
[C55 GMDSS](#)
[C55 Warnings](#)
[CATZOC](#)
[Boundary](#)
[Other GISs](#)
[Reset Token](#)

[All \(simplified\)](#)
[GB charts extcd.](#)
[GB charts orig.](#)
[Un-assessed](#)

[UB1 simplified](#)
[UB2 simplified](#)
[UB3 simplified](#)
[UB4 simplified](#)
[UB5 simplified](#)
[UB6 simplified](#)

Set center Lat Lon Level



Country Information System

Country / Area index
select the country

- Download P5 from IHO website
- Download Member State map
- Download CSV data set
- Download PDF data set
- Display change logs
- Register information
- Publish files
- Tutorial

Under development

Charts displaying maritime boundaries are for **INTERNAL IHO SECRETARIAT USE ONLY**



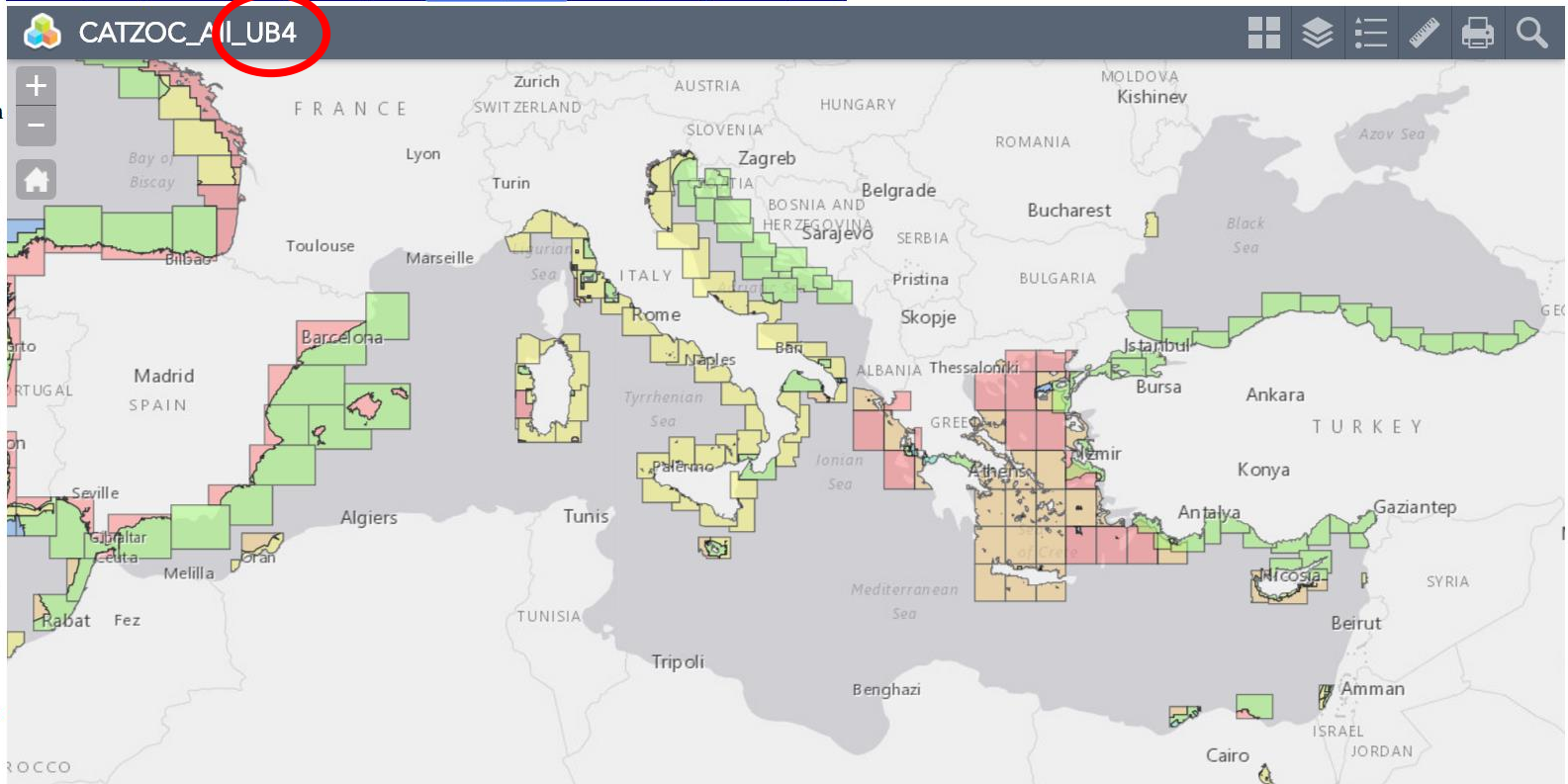


Country map C55 land map C55 Charting C55 Surveying C55 GMDSS C55 Warnings CATZOC Boundary Other GISs Reset Token

All (simplified) GB charts extcd. GB charts orig. Un-assessed

UB1 simplified UB2 simplified UB3 simplified UB4 simplified UB5 simplified UB6 simplified

Set center Lat Lon Level 0



Country Information System

Country / Area index

select the country

- Download P5 from IHO website
- Download Member State map
- Download CSV data set
- Download PDF data set
- Display change logs
- Register information
- Publish files
- Tutorial

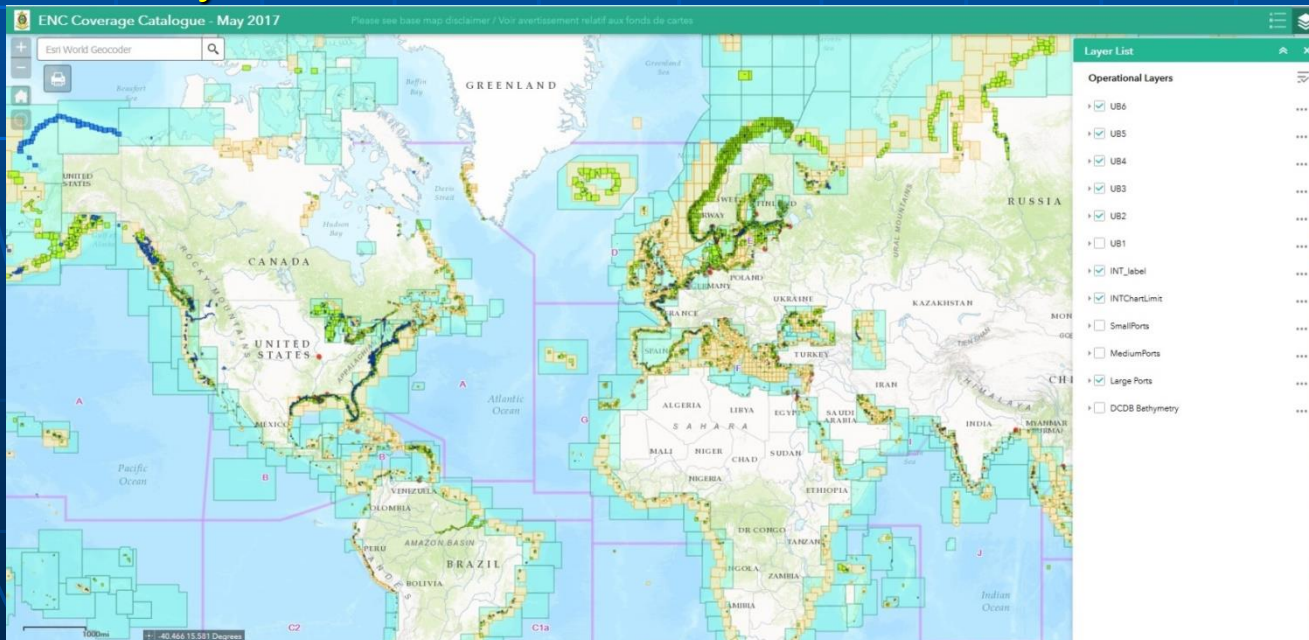
Under development

Charts displaying maritime boundaries are for INTERNAL IHO SECRETARIAT USE ONLY



IHO ENC Coverage Catalogue

- Additional layers
 - Limits of INT Chart Regions
 - Ports (from NGA Pub 150)
 - DCDB Bathymetry
- Work in progress to reflect the availability of ENCs in accordance with the “Diagram of ENC Data Flow Producers-RENCs-Distributors” maintained by the WENDWG

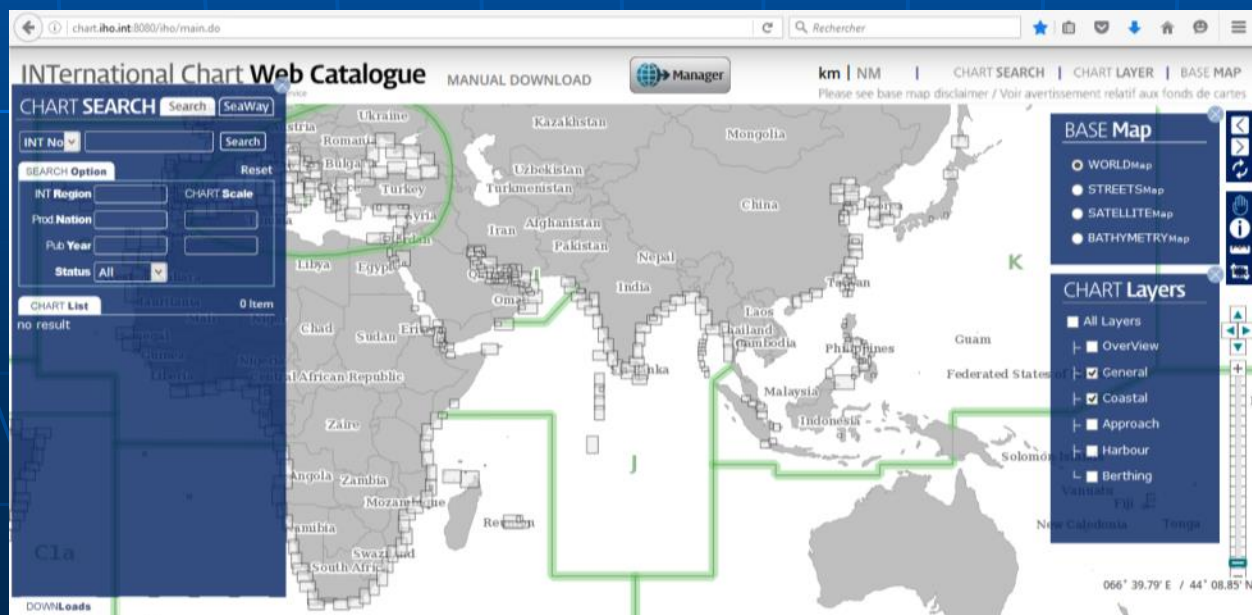


INToGIS

- On-line web-based interactive version of IHO Publication S-11 Part B - *Catalogue of INT Charts* made available in January 2016 (see IHO CL 89/2015)
- The INToGIS application well used in most Charting Regions (excepted Region K – East Asia, and Region C2 – SE Pacific)

Home> Standards & Publications> S-11> Part B (link)

Phase II to be launched from September 2017



On-Line Registration Service for IHO Meetings

- Service used successfully for HSSC-8 and A-1
- Upgrade requirements based on the lessons learned submitted to KHOA for further consideration
- On-line registration is now the preferred mode of registration for the meetings organized by the IHO Secretariat...
- ...however, it is up to the Organizer to decide if preference should be given either to the on-line registration or traditional form



Action required of MBSHC

★ MBSHC is invited to:

- Note the report
- Request RHCs to review entries related to their region in IHO C-55 and P-5 (Yearbook) at least annually;
- Request RHCs to review entries related to ENC and INT charts (back-ups, national catalogues, etc.) on a regular basis;
- Consider whether some data available in the Country Information System can be released on case-by-case basis for supporting MBSHC Conferences (CATZOC, etc.)
- Provide guidance on further development of web-based applications that may be required to support its work;
- Take any other actions as appropriate

