

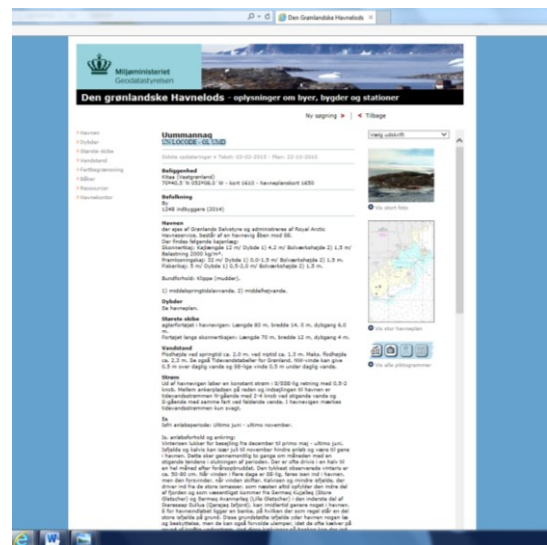
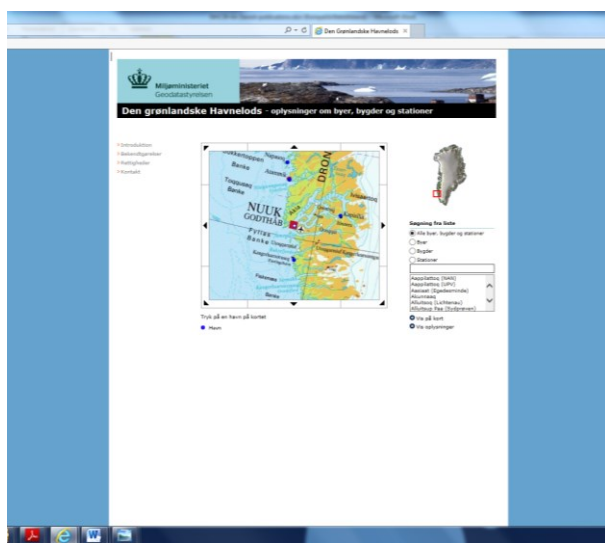
Status and plans of nautical publications in Denmark
(NHC58_action 5)
February 2015

Status

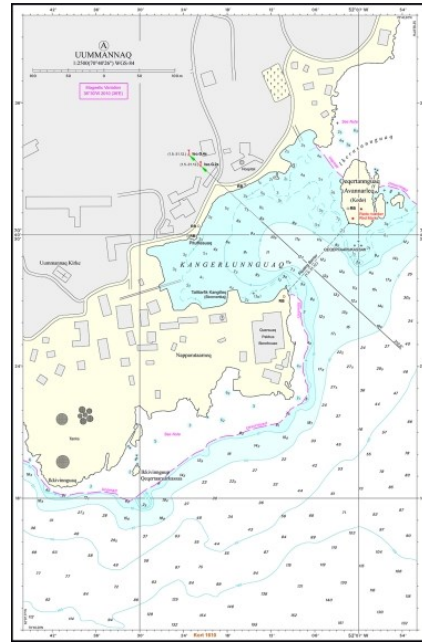
At the end of 2014, 8 of our publications were still available as traditional printed books and booklets. 6 different publications were distributed also as online publications on the web.

New publications

- The Greenlandic Harbour Pilot (in Danish) – online publication was introduced at the end of 2014. The publication is available on (<http://www.gronlandskehavnelods.dk/>). The harbour pilot contains information about 90 Greenlandic harbours.



The figures show some examples from the Greenlandic Harbour Pilot on the WEB.



The figures show a picture of a harbour and a harbour plan in the Greenlandic Harbour Pilot on the WEB.

The Danish Geodata Agency's online publications:

- Charts and publications catalogue (in Danish)
- Kort 1/INT 1 (bilingual)
- Søkortrettelser/Chart Corrections (bilingual)
- Bag om søkortet/Behind the nautical chart (in Danish/in English)
- The Mariner's Handbook (in Danish)
- The Danish Harbour Pilot (in Danish)

The Danish Geodata Agency's printed publications:

- Charts and publications catalogue (in Danish)
- Kort 1/INT 1 (bilingual)
- The Greenlandic Pilot (West Greenland) - (in Danish)
- The Greenlandic Pilot (East Greenland) (in Danish)
- The Greenlandic Harbour Pilot (in Danish)
- The Faroese Pilot (in Danish)
- The Faroese Harbour Pilot (in Danish)
- The Danish Harbour Pilot (in Danish)

The Danish Maritime Safety Authority updates the following publications and reports online:

- [Navigation through Danish Waters](#)
- [Tide tables for Danish, Faroese and Greenland waters](#)