

PART B

PARTIE B

REGION J

NORTH INDIAN OCEAN

NORD DE L'OCEAN INDIEN

Coordinator : India

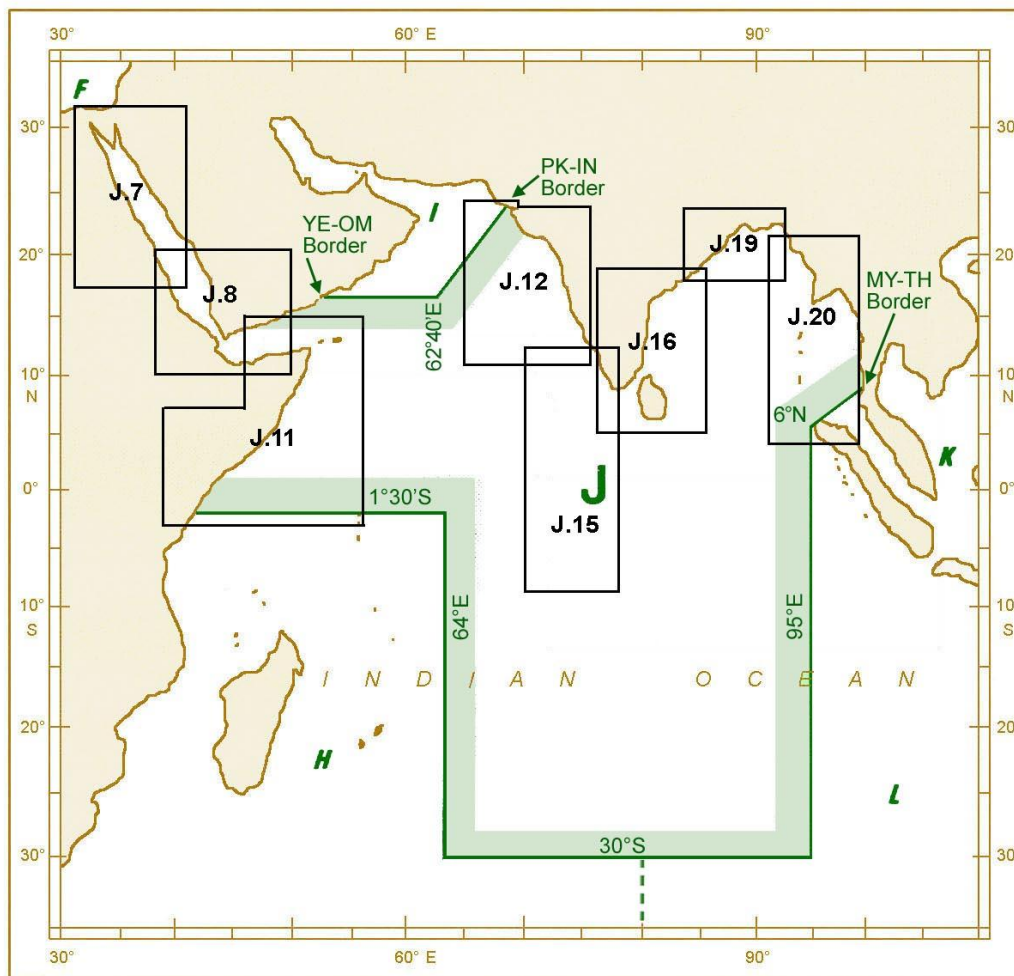
Coordonnateur : Inde

Page intentionally left blank

Page laissée en blanc intentionnellement

LIMITS OF INDEXES

LIMITES DES INDEXES



 **Limits of Region J / Limites de la région J**

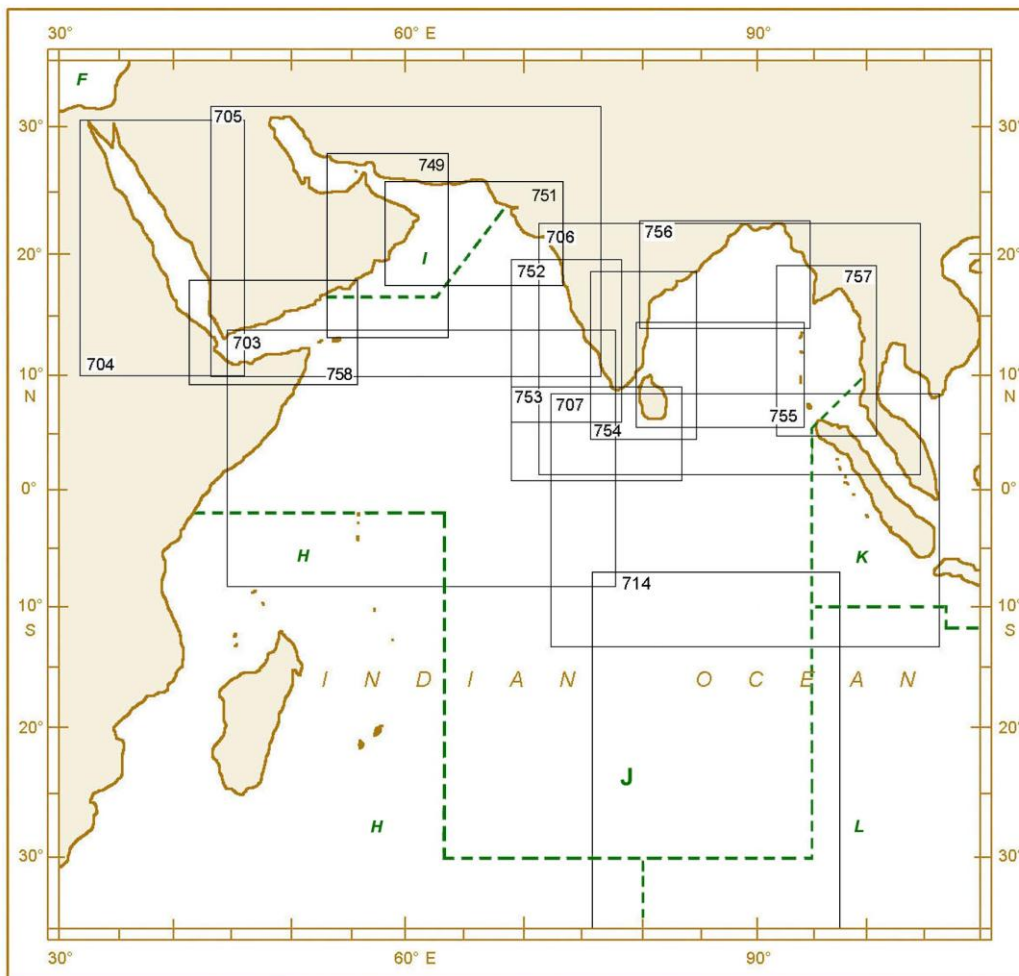
Part B – Region J
September 2009

M-11
Edition 2.003

Partie B – Région J
Septembre 2009

SMALL SCALE INT CHARTS

CARTES INT A PETITES ECHELLES



SMALL SCALE INT CHARTS

CARTES INT A PETITES ECHELLES

INT No.	Prod.	National No.	TITLE / TITRE	CHART LIMITS / LIMITES DE LA CARTE				Date	Scale / Echelle		Format	Printer (Nat. No. – Date NE)
				South/Sud	North/Nord	West/Ouest	East/Est		1st Ed/NE	1 :		
703	GB	4703	Gulf of Aden to Maldives et Seychelles	7°30.00'S	13°54.70'N	44°27.00'E	77°46.90'E	75/03	3 500 000	22°30'N		IN (7703-06)
704	GB	4704	Red Sea	10°20.00'N	30°13.0'N	32°00.00'E	45°38.10'E	73/04	2 250 000	21°00'N		DE (295 – 03) FR (6733 – 05)
705	IN	7705	Aramian Sea	10°20.00'N	30°30.00'N	43°10.00'E	76°30.00'E	96/03	3 500 000	22°30'N		GB (4705 – 03)
706	IN	7706	Bay of Bengal	01°50.00'N	22°46.50'N	71°00.00'E	104°20.00'E	96/96	3 500 000	22°30'N		GB (4706 – 03)
707	GB	4707		12°20.00'S	09°06.20'N	72°15.00'E	105°55.40'E	74/03	3 500 000	22°30'N		
714	See/Voir L.5											
749	See/Voir L.5											
751	See/Voir L.5											
752	IN	22	Bombay to Cape Comorin	06°00.00'N	19°30.00'N	69°10.00'E	78°00.00'E	03/	1 500 000		98 x 63	
753	GB	709	Maldives to Sri Lanka	00°50.00'S	08°20.00'N	69°10.00'E	83°30.00'E	(91)/	1 500 000		102 x 65	
754	IN	32	Cochin to Vishakhapatnam	04°25.00'N	18°00.00'N	75°45.00'E	84°40.00'E	02/02	1 500 000	17°00'	98 x 63	
755	IN	33	Bay of Bengal-Southern Part	05°30.00'N	14°25.00'N	79°38.00'E	94°00.00'E		1 500 000		102 x 64	
756	IN	31	Bay of Bengal-Northern Part	14°00.00'N	22°30.00'N	79°50.00'E	94°45.00'E		1 500 000		106 x 63	
757	IN	41	Andaman Sea	04°50.00'N	18°24.50'N	91°40.00'E	00°32.50'E	Proj. 08/	1 500 000		98 x 63	
758	GB	2964	Gulf of Aden and Approaches	09°20.00'N	18°00.00'N	41°20.00'E	55°20.00'E	06/	1 500 000	14°00'	100 x 63	

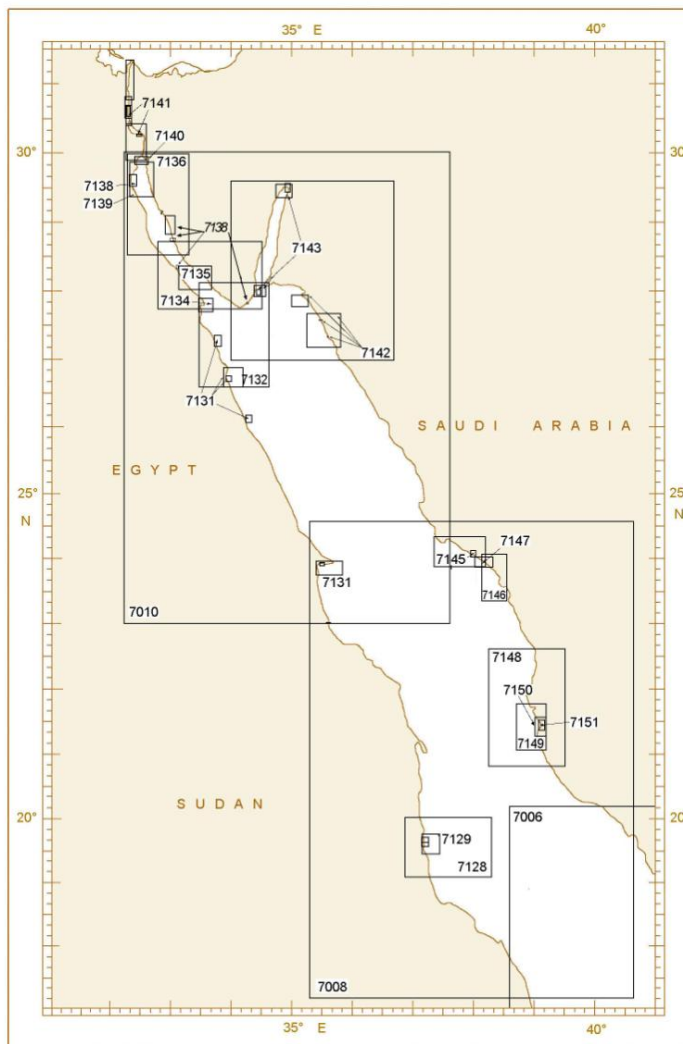
RED SEA – NORTHERN PART

MER ROUGE – PARTIE NORD

INT No.	Prod.	National No.	TITLE / TITRE	CHART LIMITS / LIMITES DE LA CARTE				Date	Scale / Echelle		Format	Printer (Nat. No. – Date NE)
				South/Sud	North/Nord	West/Ouest	East/Est		1st Ed/NE	1 :		
7006	See/Voir J.9											
7008	GB	158	Berenice (Barnīs) to Masamirit	17°10.00'N	24°32.00'N	35°20.00'E	40°40.00'E	01/08	750 000		109 x 74	
7010	GB	159	Suez to Berenice (Barnīs)	23°00.00'N	30°00.00'N	32°15.00'E	37°37.00'E	01/07	750 000		109 x 75	
7128	GB	82	Outer App. to Port Sudan	19°06.00'N	19°58.70'N	36°55.00'E	38°18.80'E	(87)/	150 000		98 x 65	
			Plan A – Sanganeb Anch	19°43.20'N	19°45.00'N	37°26.10'E	37°27.50'E					
7129	GB	3492	App. to Port Sudan	19°27.00'N	19°44.30'N	37°12.50'E	37°27.00'E	06/	50 000		106 x 64	
			Plan A – Port Sudan	19°35.00'N	19°38.50'N	37°12.90'E	37°15.90'E					
			Plan B – Marsa Gwiyai	19°38.60'N	19°41.50'N	37°13.60'E	37°16.20'E					
7131	GB	3043	Anchorages in Egypt Plan A – Safāga (Būr Safājah)	26°40.40'N	26°45.20'N	33°55.80'E	34°01.70'E	07/	Various		110 x 65	
			Plan B – Hurghada (Al Ghardaqah)	27°11.40'N	27°20.20'N	33°49.60'E	33°54.30'E					
			Plan C – Approaches to Safāga (Būr Safājah)	26°36.50'N	26°52.00'N	33°53.00'E	34°12.10'E					
			Plan D – Approaches to Berenice (Barnīs)	23°44.00'N	23°58.10'N	35°24.20'E	35°50.50'E					
			Plan E – Berenice (Barnīs)	25°53.90'N	23°57.00'N	35°28.80'E	35°32.10'E					
			Plan F – El Quseir (Al Qusayr)	26°03.50'N	26°10.00'N	34°14.00'E	34°21.00'E					
7132	GB	2375	Juzur Ashrāfi to Safāga (Būr Safājah) and Strait of Tiran	26°33.50'N	28°04.00'N	33°28.00'E	34°37.00'E	07/	150 000	28°30'	110 x 75	
7134	GB	2374	Egypt, Gulf of Suez, Ra's Sharātib to Juzur Ashrāfi	27°43.00'N	28°43.50'N	32°44.00'E	34°25.00'E	07/	150 000		110 x 74	
			Plan A – Zeit Terminals	27°42.40'N	27°53.00'N	33°28.00'E	33°42.60'E					
7135	GB	333	Offshore Installations in the Gulf of Suez including Rās Shukheir	28°00.00'N	28°19.20'N	33°08.50'E	33°39.50'E	07/	50 000		102 x 71	
7136	GB	2373	Suez Bay (Bahr El Qulzum) to Rās Sheratib	28°30.00'N	29°58.50'N	32°18.00'E	33°19.60'E	07/	150 000		110 x 75	
7138	GB	2132	Ports in the Gulf Suez Plan A – Ain Sukhna – North Port (Sokhna Port) and Oil Terminal	29°32.30'N	29°42.50'N	32°19.40'E	32°27.90'E	02/			110 x 75	
			Plan B – Rās Budran Terminal	28°50.00'N	29°03.80'N	33°03.50'E	33°11.60'E					
			Plan C – Wādi Feirān Terminal	28°43.30'N	28°47.20'N	33°09.70'E	33°14.50'E					
			Plan D – Rās Ghārib	28°19.30'N	28°21.30'N	33°06.10'E	33°08.50'E					
			Plan E – Sharm el Sheikh	27°50.00'N	27°51.80'N	34°16.00'E	34°18.90'E					
7139	GB	2133	App. to Suez Bay (Bahr al Qulzum)	29°22.70'N	29°52.50'N	32°20.40'E	32°43.60'E	02/07	50 000		110 x 75	
7140	GB	3214	Bur El Suweis (Port of Suez)	29°50.90'N	29°57.90'N	32°26.50'E	32°38.70'E	(93)/	20 000		98 x 65	

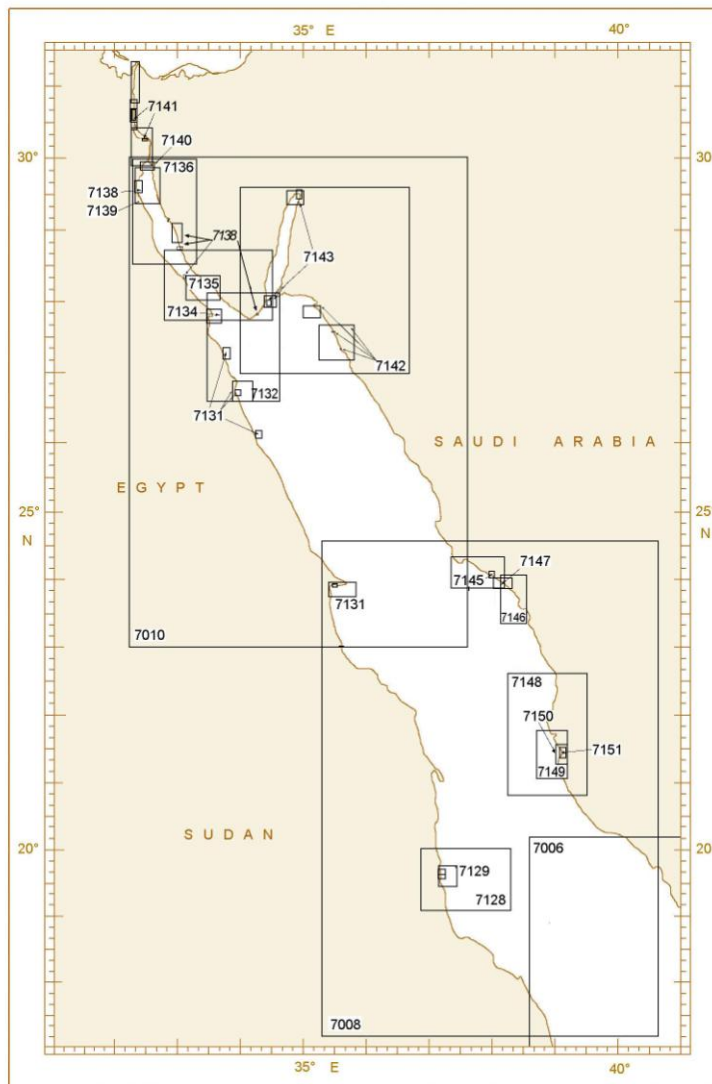
RED SEA – NORTHERN PART

MER ROUGE – PARTIE NORD



RED SEA – NORTHERN PART (cont.)

MER ROUGE – PARTIE NORD (suite)



RED SEA – NORTHERN PART (cont.)

MER ROUGE – PARTIE NORD (suite)

INT No.	Prod.	National No.	TITLE / TITRE	CHART LIMITS / LIMITES DE LA CARTE				Date	Scale / Echelle		Format	Printer (Nat. No. – Date NE)
				South/Sud	North/Nord	West/Ouest	East/Est		1st Ed/NE	1 :		
7141	GB	233	Suez Canal Plan A – Port Said (Būrsaʿīd) to KM 52	30°47.80'N	31°20.00'N	32°17.00'E	32°23.00'E	08/			100 x 66	
			Plan B – KM 50 to KM 86	30°30.70'N	30°49.10'N	32°15.00'E	32°21.50'E					
			Plan C – KM 75- to KM 99	30°24.10'N	30°36.00'N	32°16.00'E	32°22.30'E					
			Plan D – Great Bitter Lake (Al Buhayrah al (Murrah al Kubrá) to Suez Bay (Bahr Al Qulzum), (Km95 to Km 162)	29°54.00'N	30°26.50'N	32°17.50'E	32°36.00'E					
			Plan E – Lake Timsah (Buhayrat at Timsāh)	30°32.70'N	30°35.70'N	32°16.10'E	32°19.10'E					
			Plan F – Al Kibrīt	30°14.70'N	30°17.10'N	32°26.50'E	32°32.00'E					
7142	GB	12	Gulf of Aqaba	27°00.00'N	29°36.00'N	34°00.00'E	36°40.00'E	(99)/	350 000		110 x 75	
			Plan A – Ash Sharma	27°46.00'N	27°56.60'N	35°00.30'E	35°17.00'E					
			Plan B – App. to Duba	27°05.00'N	27°40.00'N	35°15.80'E	35°49.00'E					
			Plan C – Port of Duba	27°33.10'N	27°34.00'N	35°30.50'E	35°33.30'E					
			Plan D – Duba Bulk Terminal	27°18.70'N	27°20.00'N	35°43.00'E	35°44.90'E					
7143	GB	801	Plans in the Gulf of Aqaba Plan A – App. to Eilat and Al 'Aqaba	29°21.00'N	29°33.05'N	34°44.33'E	35°01.50'E	06/08	Various		100 x 67	
			Plan B – Eilat and Al 'Aqaba	29°26.76'N	29°34.84'N	34°54.00'E	35°00.40'E					
			Plan C – Port of Al'Aqaba	29°30.10'N	29°31.37'N	34°58.19'E	35°00.40'E					
			Plan D – Royal Jordanian Naval Base	29°23.36'N	29°24.02'N	34°57.34'E	34°58.10'E					
			Plan E – Al 'Aqaba Industrial Port	29°21.20'N	29°23.30'N	34°55.22'E	34°59.00'E					
			Plan F – App. to Strait of Tīrān	27°54.00'N	28°05.71'N	34°22.50'E	34°35.34'E					
			Plan G – Strait of Tīrān	27°56.68'N	28°01.40'N	34°25.00'E	34°30.70'E					
7145	GB	327	Northern App. to Yanbu	23°52.00'N	24°18.03'E	37°22.78'E	38°11.50'E	02/	75 000		110 x 64	
			Plan A – Yanbu Al Bahr	24°02.85'N	24°05.10'N	38°02.24'E	38°04.95'E					
7146	GB	326	Southern Approaches to Yanbu	23°21.40'N	24°02.00'N	38°04.30'E	38°33.80'E	(96)/	75 000		110 x 67	
7147	GB	328	Madinat Yanbu As Sinaiyah	23°50.90'N	23°59.80'N	38°04.30'E	38°19.33'E	(84)/	25 000		102 x 66	
7148	GB	2659	Shib Nazar to Qita Kadan	20°48.94'N	22°35.00'N	38°16.88'E	39°31.00'E	(90)/	200 000		98 x 64	
7149	GB	2658	Outer App. To Mina Al Jeddah	21°04.14'N	21°44.00'N	38°45.50'E	39°13.30'E	(88)/	75 000		98 x 64	
7150	GB	2599	App. To Mina Al Jeddah	21°17.86'N	21°33.80'N	39°01.10'E	39°12.38'E	(87)/	30 000		98 x 65	
7151	GB	2577	Mina Al Jeddah	21°22.50'N	21°31.40'N	39°05.40'E	39°11.50'E	(87)/	15 000		109 x 70	

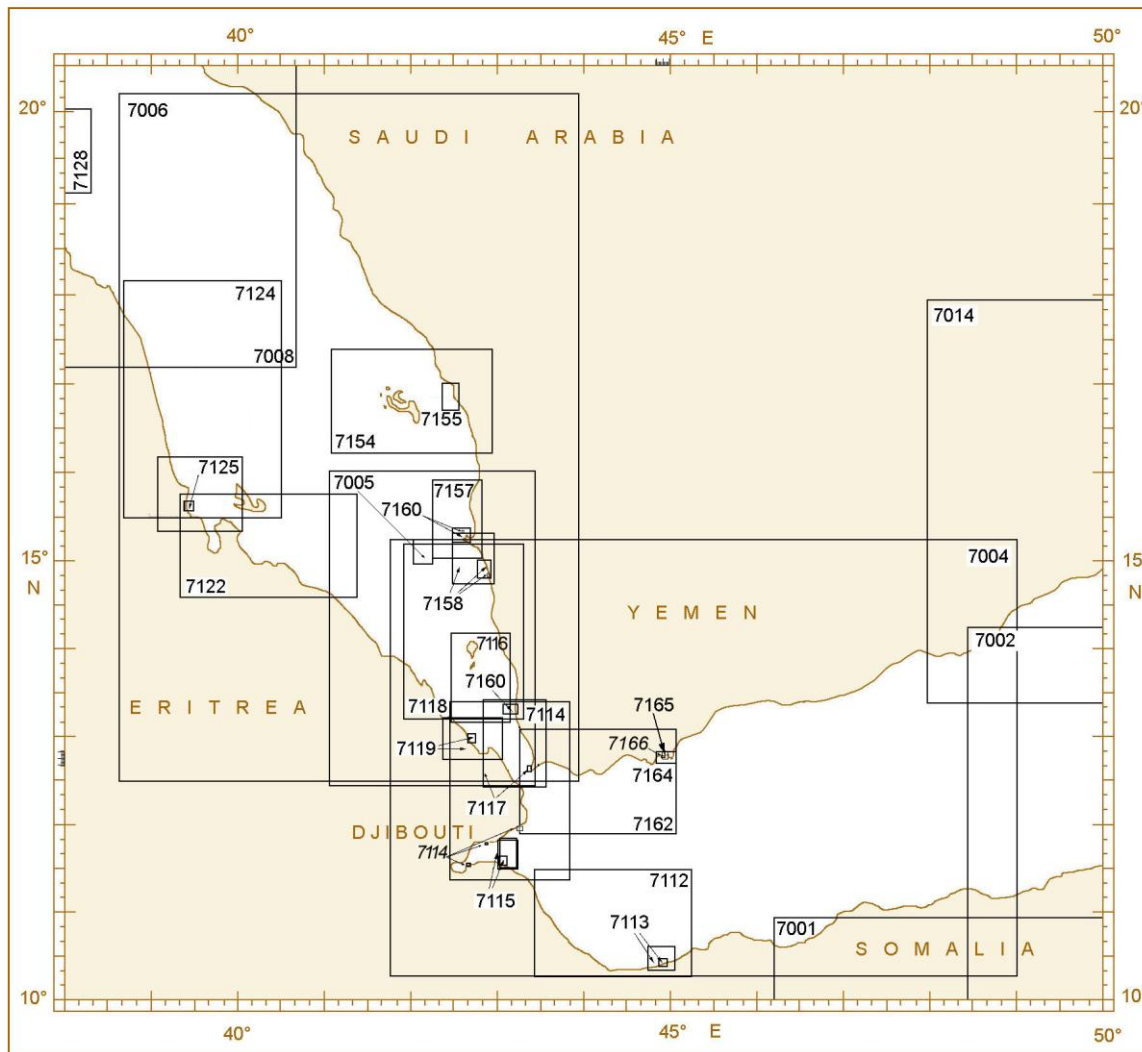
RED SEA – SOUTHERN PART AND GULF OF ADEN

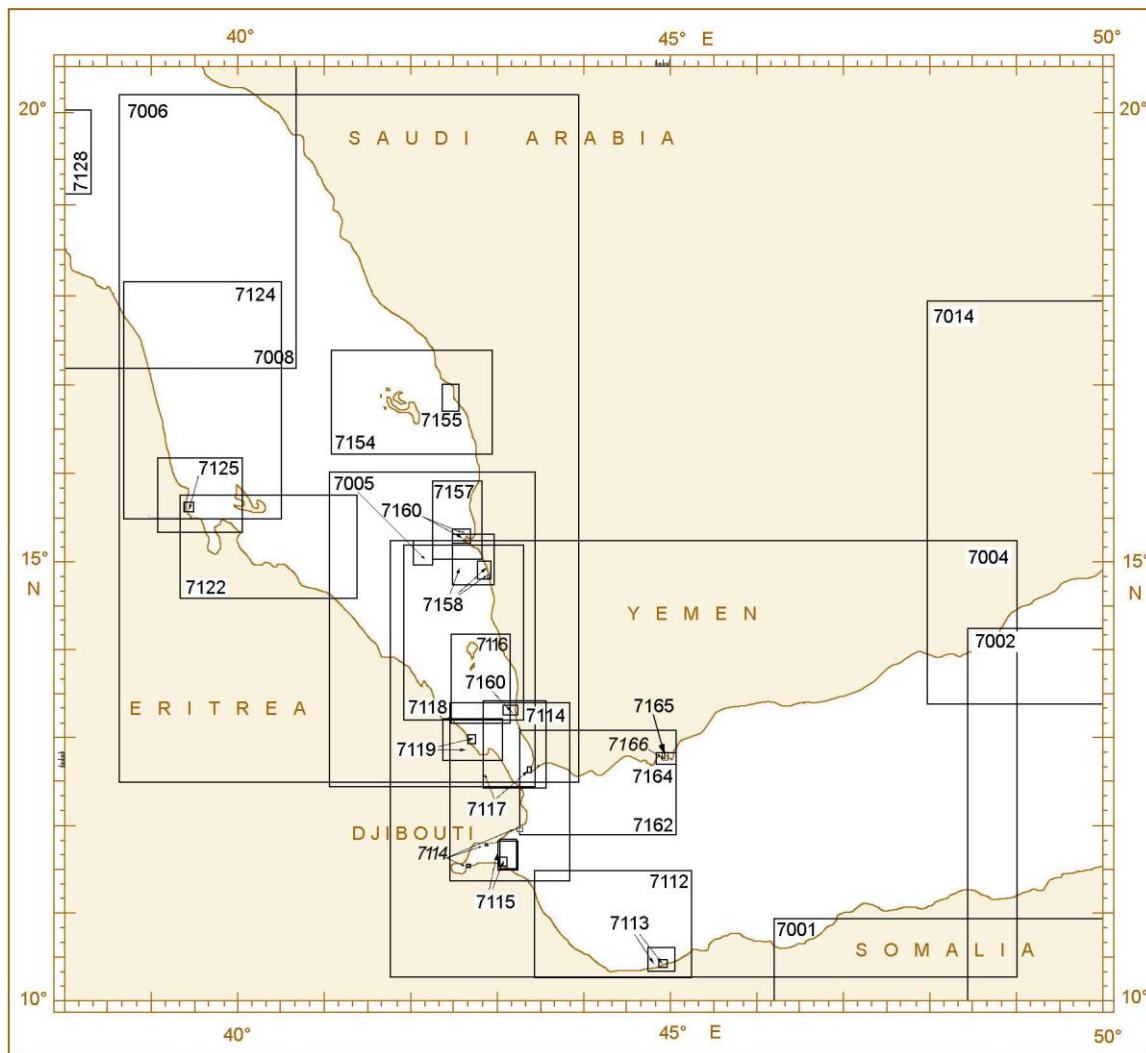
MER ROUGE – PARTIE SUD ET GOLFE D'ADEN

INT No.	Prod.	National No.	TITLE / TITRE	CHART LIMITS / LIMITES DE LA CARTE				Date	Scale / Echelle		Format	Printer (Nat. No. – Date NE)
				South/Sud	North/Nord	West/Ouest	East/Est		1st Ed/NE	1 :		
7001	See/Voir J.14											
7002	See/Voir J.14											
7004	FR	6987	Partie Ouest du Golfe d'Aden – Bal el Mandeb	10°20.00'N	15°14.00'N	41°48.00'E	49°08.00'E	88/03	700 000	12°47'	A0	
			Plan A – Berbera	10°25.10'N	10°27.50'N	44°57.70'E	45°01.00'E					
7005	GB	143	Jazirat at Tair to Perim Island	12°27.50'N	16°00.00'N	41°05.40'E	43°30.00'E	01/03	400 000		98 x 63	
			Plan A – Jazā'ir Az Zubayt	14°58.40'N	15°14.00'N	42°01.00'E	42°15.40'E					
7006	GB	157	Masamirit to Bab El Mandeb	12°30.00'N	20°10.00'N	38°38.00'E	44°00.00'E	01/03	750 000	20°00'	111 x 75	
7008	See/Voir J.6											
7014	See/Voir J.14											
7112	GB		Outer App. to Berbera	10°20.00'N	11°29.00'N	43°30.00'E	45°18.00'E		200 000			
7113	GB	3530	App. To Berbera	10°22.30'N	10°37.30'N	44°48.50'E	45°06.00'E	(1989)	50 000		98 x 64	
			Plan A – Berbera	10°25.10'N	10°27.30'N	44°57.30'E	45°00.80'E					
7114	FR	7519	Bab El Mandeb et Golfe de Tadjoura	11°23.00'N	13°23.00'N	42°30.00'E	43°53.00'E	00/03	200 000			
			Plan A – Tadjoura	11°46.70'N	11°47.30'N	42°52.20'E	42°53.30'E					
			Plan B – Mouillage des Boutres	11°32.40'N	11°33.60'N	42°40.40'E	42°42.40'E					
			Plan C – Port d'Obock	11°57.30'N	11°59.20'N	43°17.10'E	43°20.00'E					
7115	FR	7520	Abords de Djibouti	11°30.00'N	11°50.30'N	43°02.00'E	43°14.60'E	98/03	50 000	11°40'	110 x 75	GB (262 – 04)
			Plan A – Port de Djibouti	11°35.20'N	11°39.20'N	43°06.10'E	43°09.50'E					
7116	GB	453	Jabal Zuqar Island to Muhabbaka Islands	13°10.80'N	14°10.30'N	42°28.00'E	43°09.50'E	85/03	100 000	13°00'	110 x 75	
7117	GB	452	Al Mukha to Bab el Mandeb	12°26.00'N	13°25.70'N	42°51.50'E	43°33.00'E	02/03	100 000	13°00'	110 x 75	
			Plan A – Mayyūn Harbour	12°37.30'N	12°40.00'N	43°23.20'E	43°26.10'E					
7118	FR	7518	De Al Hudaydab a Al Mukha	13°12.30'N	15°13.20'N	41°57.20'E	43°20.00'E	00/03	200 000		75 x 110	
7119	GB	1926	Aseb Bay	12°46.00'N	13°12.00'N	42°25.30'E	43°05.90'E	(1984)	75 000		98 x 64	
			Plan A – Aseb	12°57.20'N	13°01.40'N	42°43.60'E	42°46.70'E					
7122	GB	171	Southern App. to Massawa	14°35.00'N	15°44.40'N	39°22.10'E	41°25.00'E	02/	200 000		110 x 64	
7124	GB	164	North and North-East Approaches to Massawa (Mits'iwa)	15°30.00'N	18°09.00'N	38°42.00'E	40°30.00'E	06/	300 000		98 x 64	
7125	GB	460	Approaches to Massawa	15°20.00'N	16°10.50'N	39°05.00'E	40°03.50'E	(1999)	125 000		110 x 75	
			Plan A – Massawa Harbour	15°34.80'N	15°38.80'N	39°26.30'E	39°29.80'E					
7128	See/Voir J.6											
7154	GB	15	Outer Approaches to Gizan	16°13.00'N	17°23.00'N	41°05.00'E	42°57.50'E	(1995)	200 000		100 x 65	
7155	GB	16	Port of Gizan	16°42.20'N	17°00.00'N	42°22.20'E	42°34.80'E	(2000)	30 000		109 x 75	
7157	GB	548	Approaches to Madiq Kamaran	15°01.50'N	15°54.60'N	42°15.00'E	42°50.80'E	(1987)	100 000		98 x 64	

RED SEA – SOUTHERN PART AND GULF OF ADEN

MER ROUGE – PARTIE SUD ET GOLFE D'ADEN



RED SEA – SOUTHERN PART AND GULF OF ADEN (cont.)**MER ROUGE – PARTIE SUD ET GOLFE D'ADEN (suite)**

RED SEA – SOUTHERN PART AND GULF OF ADEN (cont.)

MER ROUGE – PARTIE SUD ET GOLFE D'ADEN (suite)

INT No.	Prod.	National No.	TITLE / TITRE	CHART LIMITS / LIMITES DE LA CARTE				Date	Scale / Echelle		Format	Printer (Nat. No. – Date NE)
				South/Sud	North/Nord	West/Ouest	East/Est		1st Ed/NE	1 :		
7158	GB	542	Plan A – Madiq Kamaran to Al Hudaydah	14°44.00'N	15°19.00'N	42°30.00'E	42°58.20'E	(1985)	Various		98 x 65	
			Plan B – App. to Al Hudaydah	14°48.20'N	15°00.50'N	42°49.00'E	42°58.10'E					
			Plan C – Port of Hudaydah	14°49.50'N	14°51.60'N	42°55.10'E	42°57.20'E					
7160	GB	1955	Ports in Yemen					(1984)	Various		93 x 64	
			Plan A – Al Mukha	13°16.00'N	13°22.20'N	43°07.60'E	43°16.50'E					
			Plan B – South Entrance to Madiq Kamaran	15°13.50'N	15°21.00'N	42°31.30'E	42°42.00'E					
			Plan C – Kamaran Hr	15°19.70'N	15°20.50'N	42°36.50'E	42°37.60'E					
7162	GB	3661	Bab el Mandeb to Aden Harbour	11°55.00'N	13°04.60'N	43°18.80'E	45°07.20'E	03/	200 000		98 x 64	
7164	GB	7	Aden Hr and App.	12°41.40'N	12°50.10'N	44°50.50'E	45°04.10'E	(1984)	25 000		98 x 64	
7165	GB	3660	Aden Inner Hr	12°46.40'N	12°49.00'N	44°57.20'E	45°01.50'E	(1984)	7 500		102 x 64	
7166	GB	3662	Aden Oil Harbour	12°45.50'N	12°47.40'N	44°53.40'E	44°56.10'E	(1983)	7 500		64 x 46	

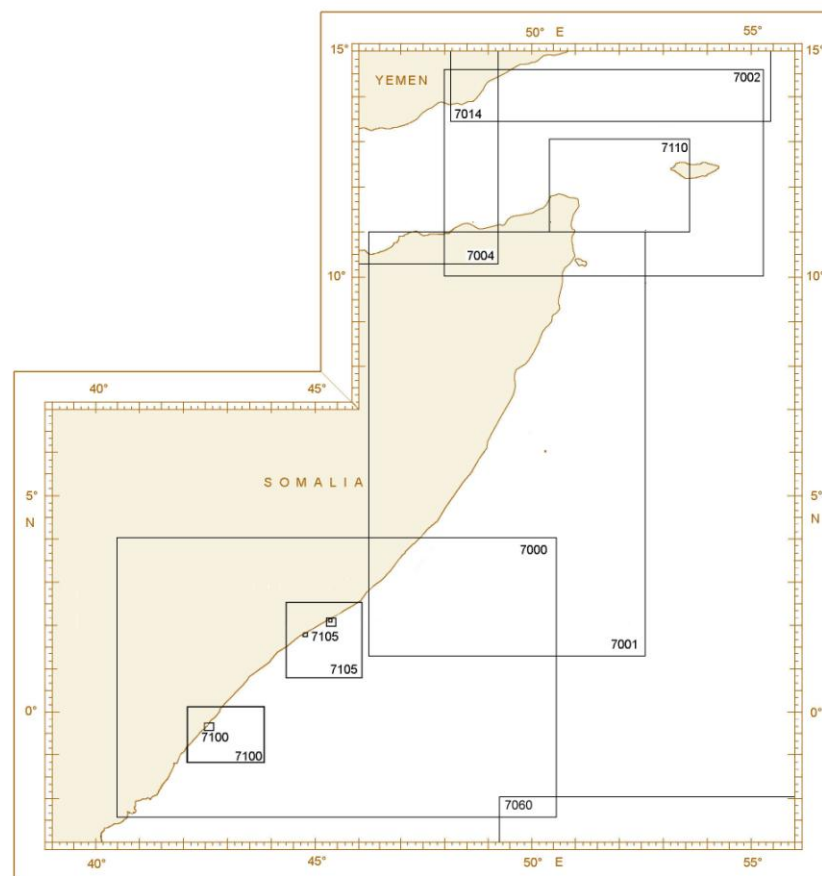
ARABIAN SEA – WESTERN PART

MER D'ARABIE – PARTIE OUEST

INT No.	Prod.	National No.	TITLE / TITRE	CHART LIMITS / LIMITES DE LA CARTE				Date	Scale / Echelle		Format	Printer (Nat. No. – Date NE)
				South/Sud	North/Nord	West/Ouest	East/Est		1st Ed/NE	1 :		
7000	GB	2968	Lamu Bay to Cadale (Itala)	02°27.00'S	04°01.70'N	40°30.00'E	50°36.30'E	03/	1 000 000	25°00'	98 x 64	
7001	GB	2969	Cadale (Itala) to Raas Xaafuun	01°17.70'N	11°00.00'N	46°15.00'E	52°35.40'E	03/	1 000 000		98 x 64	
7002	GB	2970	Eastern Approaches to the Gulf of Aden	10°00.20'N	14°35.00'N	48°00.00'E	55°18.60'E	03/	750 000		102 x 65	
7004	See/Voir J.10											
7014	GB	3784	Ras Al Kalb to Ras Al Marbat	13°25.00'N	17°55.40'N	48°20.00'E	55°21.20'E	(1983)	750 000		98 x 65	
			Plan A - Ash Shir Terminal	14°38.00'N	14°44.00'N	49°28.00'E	49°34.00'E					
			Plan B - Al Mukalla	14°29.00'N	14°32.40'N	49°05.40'E	49°11.10'E					
			Plan C - Nishtun	15°48.90'N	15°49.80'N	52°11.60'E	52°12.50'E					
7015	See/Voir I.5											
7060	See/Voir H.13											
7100	GB	1052	App. to Kismaayo	01°12.70'S	00°04.90'S	42°04.50'E	43°49.00'E	(1989)	300 000		100 x 65	
			Plan A - Kismaayo	00°28.30'S	00°18.60'S	42°27.80'E	42°40.10'E					
7105	GB	671	Outer App. to Muqdisho and Marka Anch	00°42.80'N	02°27.00'N	44°20.00'E	46°03.20'E	(1990)	300 000		102 x 64	
			Plan A - App. To Muqdisho	01°55.10'N	02°04.50'N	45°15.10'E	45°27.00'E					
			Plan B - Muqdisho	01°59.90'N	02°02.60'N	45°19.50'E	45°22.50'E					
			Plan C - Marka Anch	01°40.40'N	01°43.30'N	44°43.70'E	44°47.40'E					
7110		100	Ras Durbo to Ras Binnah	11°00.00'N	13°01.50'N	50°26.00'E	53°35.00'E	(1994)	350 000		98 x 64	
7170	See/Voir I.21											
7172	See/Voir I.21											
7173	See/Voir I.21											

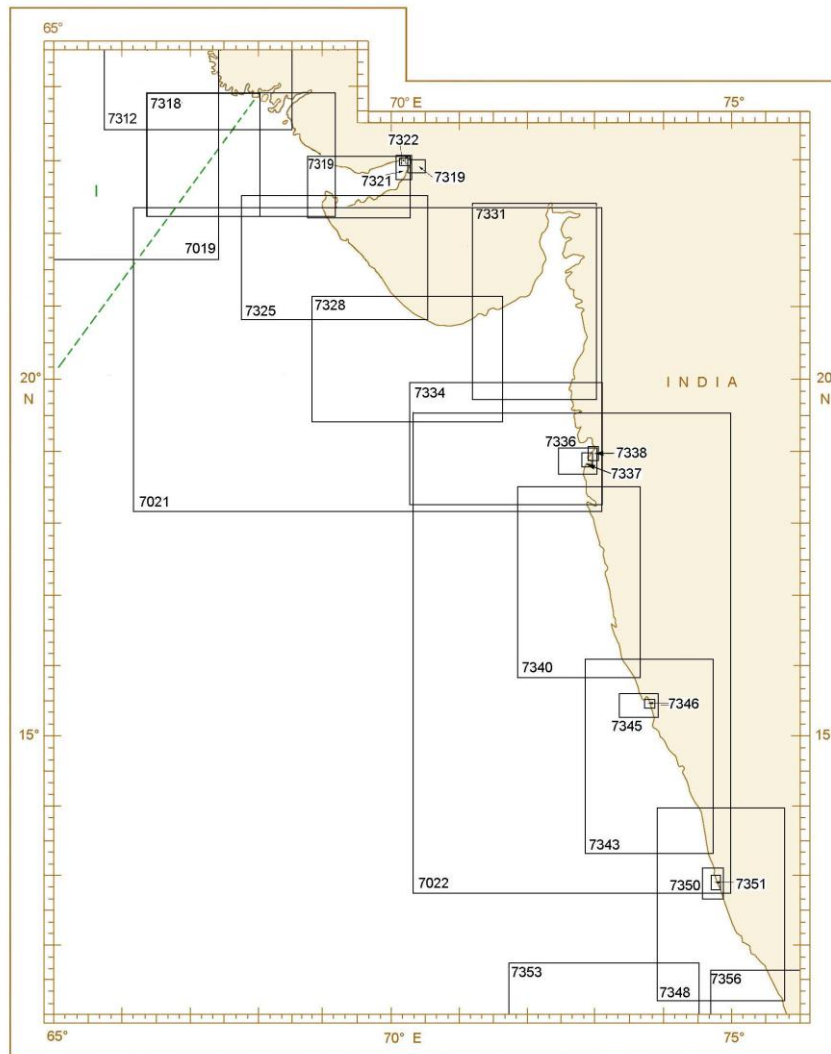
ARABIAN SEA – WESTERN PART

MER D'ARABIE – PARTIE OUEST



ARABIAN SEA – ESTERN PART

MER D'ARABIE – PARTIE EST



ARABIAN SEA – ESTERN PART

MER D'ARABIE – PARTIE EST

INT No.	Prod.	National No.	TITLE / TITRE	CHART LIMITS / LIMITES DE LA CARTE				Date	Scale / Echelle		Format	Printer (Nat. No. – Date NE)
				South/Sud	North/Nord	West/Ouest	East/Est		1st Ed/NE	1 :		
7019	See/Voir I.5											
7021	IN	292	Dwārka to Mumbai	18°10.00'N	22°20.00'N	66°10.00'E	73°05.00'E	03/	750 000	17°00'	98 x 63	
7022	IN	293	Bombay to New Mangalore	12°44.00'N	19°30.00'N	70°20.00'E	75°00.00'E	04/	750 000		99 x 66	
7312	See/Voir I.22											
7318	IN	251	Sir Creek to Dwarka	22°13.00'N	23°54.50'N	66°21.00'E	69°06.50'E	96/00	300 000	17°00'	98 x 65	
7319	IN	203	Gulf of Kachchh	22°12.00'N	23°04.00'N	68°45.00'E	70°17.70'E	03/	150 000	22°30'	106 x 64	GB (682 – 08)
			Plan A – Extension to Navlakhi	22°48.00'N	22°58.00'N	70°12.60'E	70°28.00'E					
7321	IN	2018	Approaches to Kandla	22°42.10'N	23°02.00'N	70°02.80'E	70°16.80'E	02/08	37 500			
7322	IN	2059	Kandla - Sogal Channel	22°51.80'N	22°58.70'N	70°07.30'E	70.16.50'E	04/95	20 000			
			Plan A – Kandla Creek	22°57.80'N	23°02.90'N	70°12.80'E	70°14.90'E					
7325	IN	252	Okha to Veraval	20°47.90'N	22°29.00'N	67°44.40'E	70°30.00'E	97/	300 000		98 x 64	
7328	IN	253	Veraval to Pipavav	19°25.50'N	21°07.60'N	68°49.40'E	71°35.00'E	00/	300 000	17°00'N	98 x 64	
7331	IN	254	App. to Gulf of Khambhāt	19°44.00'N	22°20.00'N	71°10.00'E	72°56.50'E	05/	300 000		98 x 63	
7334	IN	255	App. to Bombay	18°15.00'N	19°57.00'N	70°17.00'E	73°03.00'E	97/01	300 000	17°00'N	98 x 64	
7336	IN	2016	Inner App. To Bombay	18°42.00'N	19°02.70'N	72°26.50'E	73°00.00'E	03/	60 000		98 x 64	
7337	IN	2015	Port of Bombay	18°48.00'N	18°58.80'N	72°47.60'E	72°54.90'E	01/	20 000		100 x 64	
7338	IN	2076	Jawaharlal Nehru Port	18°53.40'N	19°04.10'N	72°52.30'E	72°59.50'E	Proj. 2008	20 000		99 x 63	
7340	IN	256	Murud-Janjira Hr to Malvan	15°50.00'N	18°29.00'N	71°51.50'E	73°38.00'E	01/	300 000		98 x 63	
7343	IN	257	Malvan to Coondapoor	13°20.00'N	16°05.00'N	72°52.00'E	74°45.00'E	02/02	300 000	17°00'	100 x 67	
7345	IN	2022	App. to Mormugao	15°16.20'N	15°36.90'N	73°22.00'E	73°55.00'E	04/	60 000		98 x 64	
7346	IN	2078	Port of Mormugao	15°23.60'N	15°27.90'N	73°43.80'E	73°50.60'E	01/06	12 500		98 x 64	
7348	IN	258	Coondapoor to Badagara	11°13.00'N	13°58.50'N	73°55.50'E	75°48.50'E	02/	300 000		100 x 67	
7350	IN	2052	App. to Port of New Mangalore	12°40.00'N	13°06.60'N	74°36.30'E	74°54.00'E	00/04	50 000		98 x 64	
7351	IN	2002	Ports of New Mangalore and Mangalore	12°49.10'N	13°00.30'N	74°43.70'E	74.50.80'E	00	20 000		103 x 64	
7353	See/Voir J-18											
7356	See/Voir J-18											

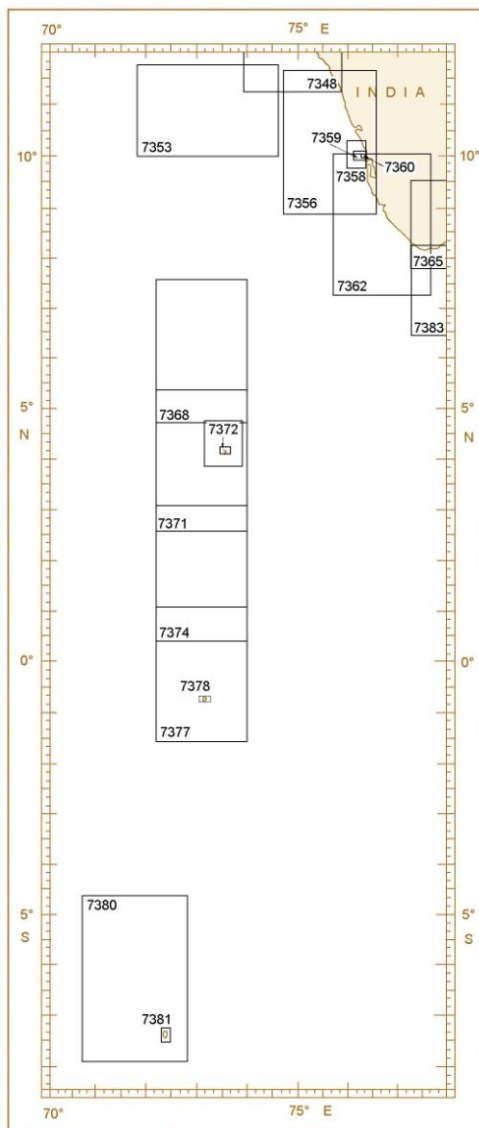
INDIAN OCEAN FROM LACKSHADWEEP TO CHAGOS ARCHIPELAGO

OCEAN INDIEN DE LAKSHADWEEP A CHAGOS ARCHIPELAGO

INT No.	Prod.	National No.	TITLE / TITRE	CHART LIMITS / LIMITES DE LA CARTE				Date	Scale / Echelle		Format	Printer (Nat. No. – Date NE)
				South/Sud	North/Nord	West/Ouest	East/Est		1st Ed/NE	1 :		
7348	See/Voir J.13											
7353	IN	268	Central Lakshadweep	09°57.00'N	11°44.00'N	71°48.00'E	74°34.00'E	96/06	300 000	17°00'N	98 x 64	
7356	IN	259	Badagara to Cochin	08°51.00'N	11°39.00'N	74°42.00'E	76°35.00'E	01/	300 000		100 x 67	
7358	IN	2029	Approaches to Kochi (Cochin)	09°43.90'N	10°15.00'N	75°57.00'E	76°18.00'E	01/05	60 000	10°00'N	98 x 64	
7359	IN	2004	Kochi (Cochin) Harbour	09°53.80'N	10°02.40'N	76°04.60'E	76°18.00'E	03/	25 000		98 x 63	
7360	IN	2045	Port of Kochi (Cochin)	09°56.40'N	09°59.00'N	76°13.60'E	76°17.60'E	01/08	7 500		98 x 64	
7362	IN	260	Cochin to Cape Comorin	07°12.00'N	10°00.00'N	75°42.00'E	77°35.00'E	01/	300 000		100 x 67	
7365	See/Voir J.21											
7368	GB	1014	S. Maalhosmadulu Atoll to N. Thiladhunmathee Atoll	04°48.00'N	07°27.00'N	72°12.00'E	74°00.00'E	(1993)	300 000		98 x 67	
7371	GB	1013	Mulaku Atoll to S. Maalhosmadulu Atoll	02°40.00'N	05°20.00'N	72°12.00'E	74°00.00'E	(1993)	300 000		98 x 67	
7372	GB	3323	Male Atoll	03°57.00'N	04°49.00'N	73°10.00'N	73°53.00'E	02/05	150 000		100 x 64	
			Plan A – Male Anchorage and App.	04°08.70'N	04°17.40'N	73°28.80'E	73°35.00'E					
7374	GB	1012	N. Huvadho Atoll to Mulaku Atoll	00°30.00'N	03°10.00'N	72°12.00'E	74°00.00'E	(1992)	300 000		98 x 67	
7377	GB	1011	Addoo Atoll to N. Huvadho Atoll	01°30.00'S	01°10.00'N	72°12.00'E	74°00.00'E	(1992)	300 000		98 x 67	
7378	GB	2067	Addoo Atoll	00°43.00'S	00°34.20'S	73°02.60'E	73°16.00'E	(1993)	25 000		98 x 65	
7380	GB	3	Chagos Archipelago	07°50.00'S	04°34.70'S	70°39.20'E	72°50.00'E	(1998)	360 000		100 x 67	
7381	GB	920	Diego Garcia	07°26.80'S	07°11.50'S	72°21.00'E	72°30.00'E	(1971)	25 000		113 x 66	
7383	See/Voir J.21											

INDIAN OCEAN FROM LACKSHADWEEP TO CHAGOS ARCHIPELAGO

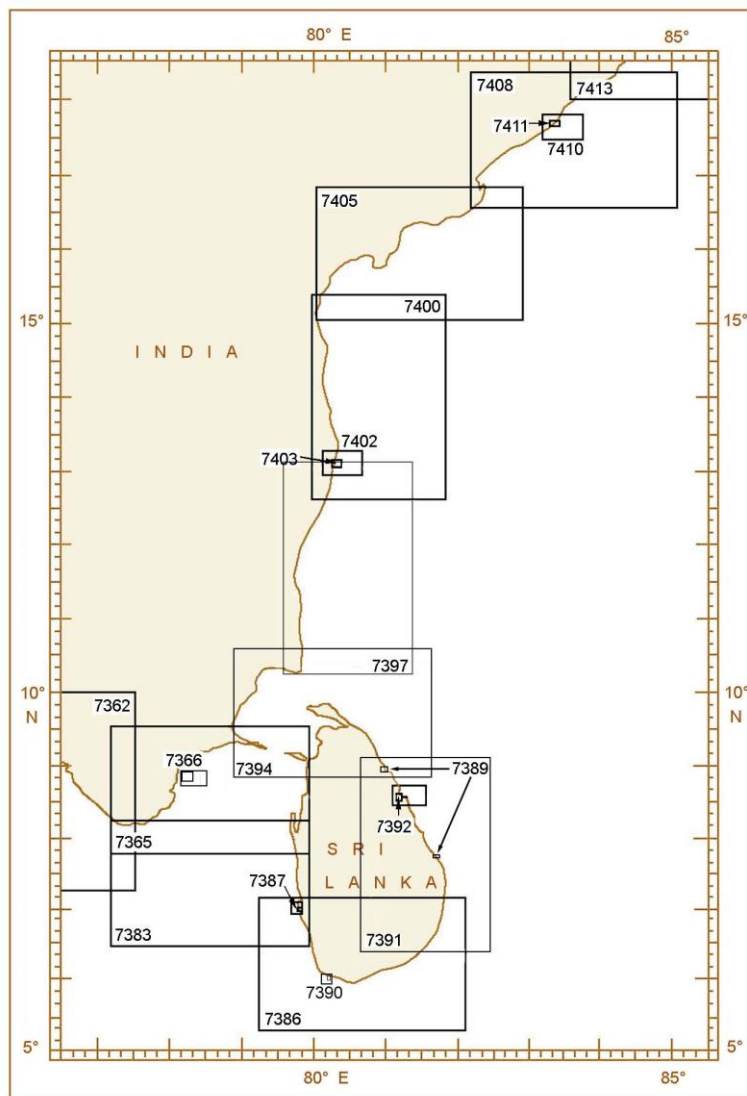
OCEAN INDIEN DE LAKSHADWEEP A CHAGOS ARCHIPELAGO



M-11
Edition 2.003

BAY OF BENGAL – WESTERN PART

GOLFE DU BENGALE – PARTIE OUEST



BAY OF BENGAL – WESTERN PART

GOLFE DU BENGALE – PARTIE OUEST

INT No.	Prod.	National No.	TITLE / TITRE	CHART LIMITS / LIMITES DE LA CARTE				Date	Scale / Echelle		Format	Printer (Nat. No. – Date NE)
				South/Sud	North/Nord	West/Ouest	East/Est		1st Ed/NE	1 :		
7362	See/Voir J.18											
7365	IN	262	Cape Comorin to Pamban	07°44.00'N	09°30.00'N	77°14.40'E	80°00.00'E		300 000		98 x 63	
7366	IN	2075	Approaches To Tuticorin	08°39.80'N	08°52.30'N	78°07.20'E	78°28.00'E	08/	60 000		98 x 64	
			Plan A – Tuticorin Harbour	08°42.10'N	08°50.00'N	78°08.60'E	78°17.30'E					
7383	IN	263	Cape Comorin to Colombo	06°26.00'N	08°12.30'N	77°14.40'E	80°00.00'E		300 000		98 x 63	
7386	GB	813	Colombo to Sangama Kanda Point	05°18.30'N	07°06.50'N	78°55.60'E	82°10.00'E	(1985)	300 000		115 x 64	
7387	GB	1655	Approaches to Colombo	06°52.80'N	07°03.30'N	79°44.40'E	79°53.00'E	04/	30 000		102 x 65	
			Colombo Hr	06°55.80'N	06°58.40'N	79°49.90'E	79°51.90'E					
7389	GB	1583	Little Basses Reef to Trincomalee	06°22.00'N	09°07.12'N	80°40.00'E	82°28.10'E	(1984)	300 000	98 x 64		
			Plan A – Batticaloa Roads	07°44.50'N	07°47.00'N	81°39.95'E	81°42.75'E					
			Plan B – Polmaddai Roads	08°55.00'N	09°00.00'N	80°57.50'E	81°03.10'E					
7390	GB	819	Approaches to Galle Harbour	05°56.20'N	06°03.20'N	80°07.90'E	80°16.58'E	07/	25 000	64 x 98		
			Plan A – Galle Harbour	06°00.00'N	06°02.45'N	80°11.17'E	80°14.77'E					
7391	GB	815	Approaches To Trincomalee	08°25.10'N	08°42.40'N	81°08.50'E	81°35.20'E	(1978)	50 000		98 x 64	
7392	GB	816	Trincomalee Hr	08°29.80'N	08°35.10'N	81°11.30'E	81°14.80'E	(1978)	10 000		98 x 64	
7394	IN	358	Approaches to Palk Bay	08°50.00'N	10°36.00'N	78°53.00'E	81°39.00'E	03/	300 000		99 x 65	
7397	IN	357	Point Calimere to Chennai (Madras)	10°15.00'N	13°08.00'N	79°35.00'E	81°22.00'E	02/	300 000	17°00'	103 x 65	
7400	IN	356	Chennai (Madras) to Rāmāpatnam	12°36.00'N	15°23.50'N	80°00.00'E	81°50.00'E	(2004)/06	300 000		100 x 65	
7402	IN	3001	Approaches to Chennai (Madras)	12°56.00'N	13°16.50'N	80°09.00'E	80°41.60'E	02/02	60 000	13°05'	98 x 63	
7403	IN	3004	Madras Hr	13°04.00'N	13°09.10'N	80°16.20'E	80°24.40'E	00/08	15 000		98 x 63	
7405	IN	355	Rapapatnam to Sacramento Shoal	15°03.00'N	16°49.50'N	80°02.00'E	82°54.50'E	01/	300 000		102 x 65	
7408	IN	354	Sacramento Shoal to Kalingapatnam	16°34.00'N	18°19.50'N	82°12.00'E	85°04.00'E		300 000		102 x 65	
7410	IN	3002	Approaches to Vishakhapatnam	17°27.50'N	17°48.00'N	83°09.80'E	83°43.30'E	00/	60 000		99 x 63	
7411	IN	3012	Vishākhapatnam Harbour	17°39.20'N	17°43.50'N	83°15.80'E	83°22.70'E	01/07	12 500		98 x 63	
7413	See/Voir J.22											

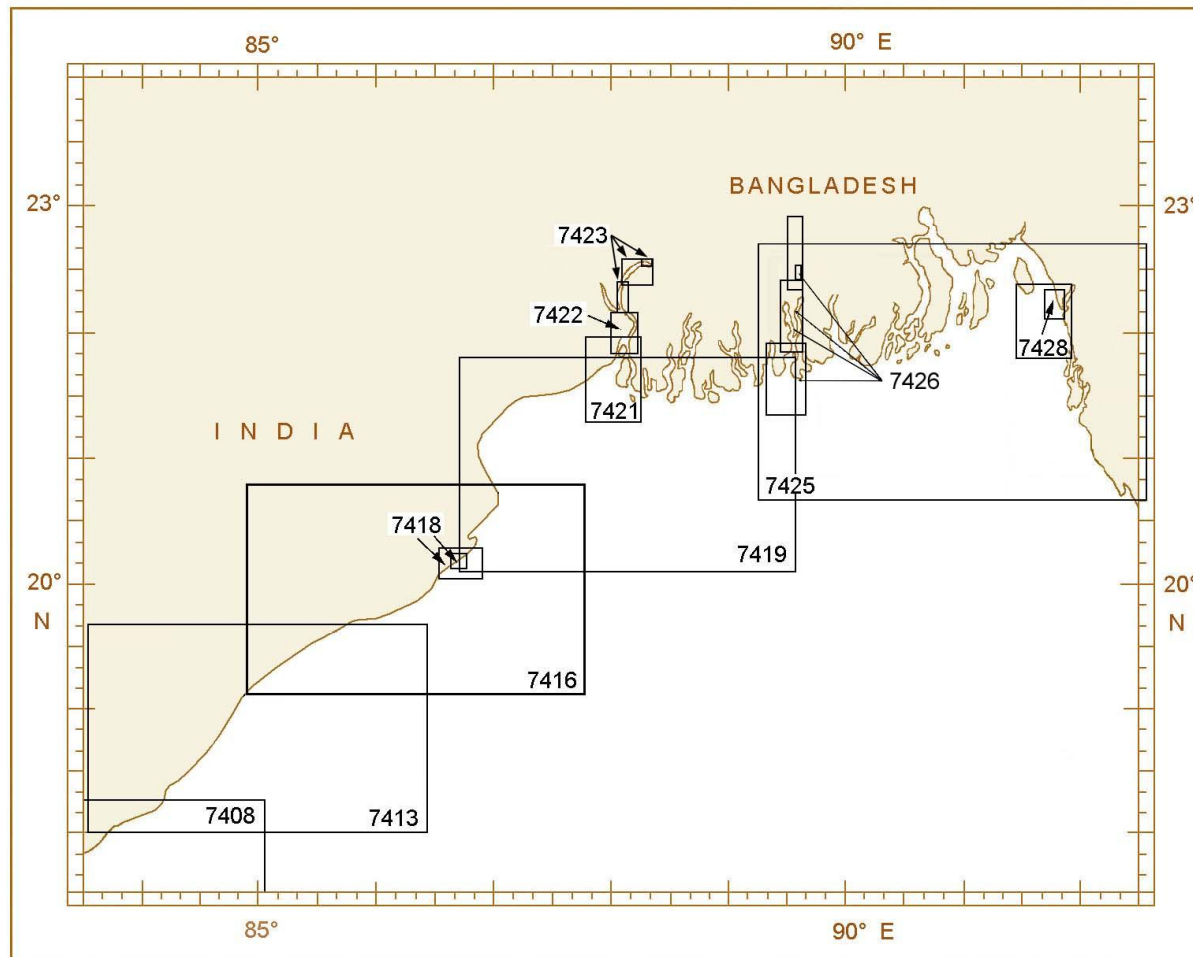
BAY OF BENGAL – NORTHERN PART

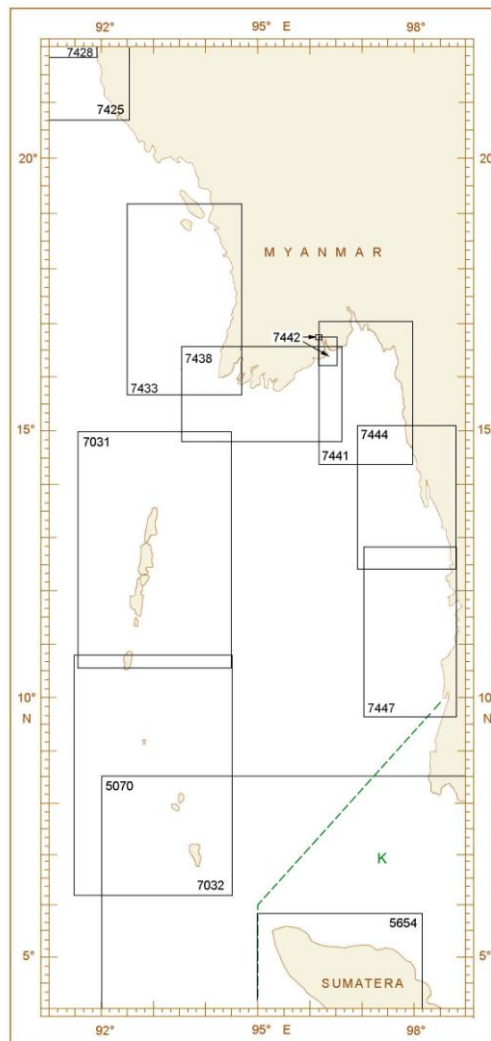
GOLFE DU BENGALE – PARTIE NORD

INT No.	Prod.	National No.	TITLE / TITRE	CHART LIMITS / LIMITES DE LA CARTE				Date	Scale / Echelle		Format	Printer (Nat. No. – Date NE)
				South/Sud	North/Nord	West/Ouest	East/Est		1st Ed/NE	1 :		
7408	See/Voir J.21											
7413	IN	353	Kalingapatnam to Gopalpur	18°00.00'N	19°04.01'N	83°34.00'E	86°26.00'E	03/	300 000		102 x 63	
7416	IN	352						02/	300 000		102 x 63	
7418	IN	3010	Approaches to Pārādīp	20°07.00'N	20°21.50'N	86°32.00'E	86°53.90'E	93/03	60 000	20°15'N	99 x 65	
			Plan A – Paradip Port	20°13.00'N	20°17.30'N	86°39.50'E	86°45.00'E					
7419	IN	351	Paradip to Pussur River	20°10.00'N	21°51.60'N	86°43.00'E	89°35.00'E		300 000		102 x 64	
7421	IN	3011	Hugli River – Gasper Channel to Haldia	21°21.50'N	22°01.50'N	87°47.20'E	88°15.00'E	05/	75 000		99 x 65	
7422	IN	3013	Hugli River – Haldia to Kukrāhātti Reach	21°53.00'N	22°13.00'N	88°00.30'E	88°14.00'E	Proj. 2008	37 500		99 x 63	
7423	IN	3066	Part 1 – Hugli River – Kukrāhātti reach to Kolkata (Calcutta) Docks	22°11.00'N	22°23.80'N	88°03.00'E	88°08.50'E	06/	37 500		100 x 63	GB (135 – 08)
			Part 2 – Royāpur Crossing to Calcutta Docks	22°22.30'N	22°35.10'N	88°05.40'E	88°21.20'E					
			Plan A – Calcutta Docks	22°31.70'N	22°35.20'N	88°15.90'E	88°21.20'E					
7425	BD ?	40 001	Malancha River to Elephant Point	20°40.00'N	22°42.60'N	89°15.00'E	92°33.00'E		350 000			
7426	BD		Plan A – Approaches to Hiran Point	21°20.00'N	21°55.30'N	89°19.50'E	89°40.50'E		Various			
			Plan B – Pavanga Shoal to Jayman Reach	21°50.00'N	22°15.20'N	89°27.00'E	89°39.00'E					
			Plan C – Tatral Point to Khulna	22°20.00'N	22°55.00'N	89°30.50'E	89°39.00'E					
			Plan D – Mongla Port	22°25.00'N	22°32.00'N	89°34.00'E	89°37.20'E					
7428	BD		Plan A – App. To Chittagong	21°48.00'N	22°23.20'N	91°28.00'E	91°56.10'E		Various			
			Plan B – Chittagong Harbour	22°07.60'N	22°20.10'N	91°41.50'E	91°51.30'E					

BAY OF BENGAL – NORTHERN PART

GOLFE DU BENGALÉ – PARTIE NORD



BAY OF BENGAL – EASTERN PART AND ANDAMAN SEA**GOLFE DU BENGALE – PARTIE EST ET MER DES ANDAMAN**

BAY OF BENGAL – EASTERN PART AND ANDAMAN SEA

GOLFE DU BENGALE – PARTIE EST ET MER DES ANDAMAN

INT No.	Prod.	National No.	TITLE / TITRE	CHART LIMITS / LIMITES DE LA CARTE				Date	Scale / Echelle		Format	Printer (Nat. No. – Date NE)
				South/Sud	North/Nord	West/Ouest	East/Est		1st Ed/NE	1 :		
5070	See/Voir K.22											
5654	See/Voir K.22											
7031	IN	473	Andaman Islands	10°35.00'N	15°00.00'N	91°35.00'E	94°30.00'E	03/03	500 000	10°00'	99 x 64	
7032	IN	472	Nicobar Islands	06°15.00'N	10°49.80'N	91°30.00'E	94°30.40'E	02/02	500 000	10°00'	98 x 64	
7425	See/Voir J.22											
7433	GB	818	Cheduba Island to Cape Nagrais	15°40.00'N	19°10.00'N	92°30.00'E	94°42.00'E	99/	350 000	19°00'	110 x 66	
7438	GB	823	Cape Nagrais to Rangoon River	14°48.00'N	16°34.50'N	93°32.50'E	96°38.50'E	99/	300 000	17°00'	110 x 65	
7441	GB	826	Rangoon River to Heinze Islands	14°23.00'N	17°06.00'N	96°10.00'E	98°00.00'E	99/	300 000	17°00'	100 x 65	
7442	GB	833	Approaches to Rangoon	16°13.50'N	16°46.00'N	96°10.00'E	96°31.60'E	(1987)	60 000		100 x 64	
			Plan A – Port of Rangoon	16°43.70'N	16°47.90'N	96°07.00'E	96°14.00'E					
7444	GB	824	Heinze Islands to Mergui	12°25.00'N	15°07.00'N	96°55.00'E	98°48.00'E	99/	300 000	17°00'	98 x 67	
7447	GB	216	Mergui Archipelago	09°38.00'N	12°49.90'N	97°02.00'E	98°48.50'E	(1975)	300 000		115 x 63	

Page intentionally left blank

Page laissée en blanc intentionnellement