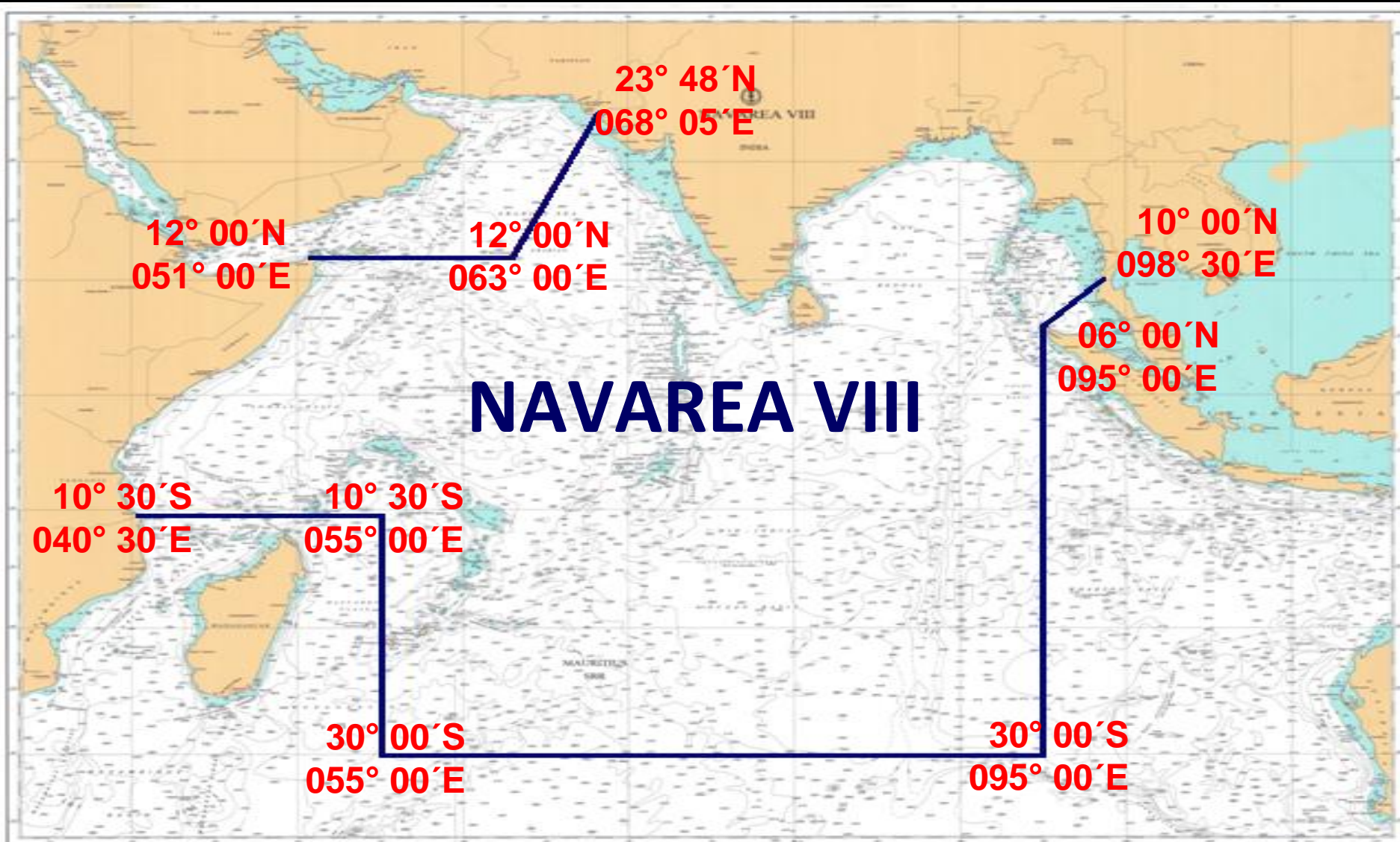




# NAVAREA VIII



# AREA OF RESPONSIBILITY



# TRANSMISSION



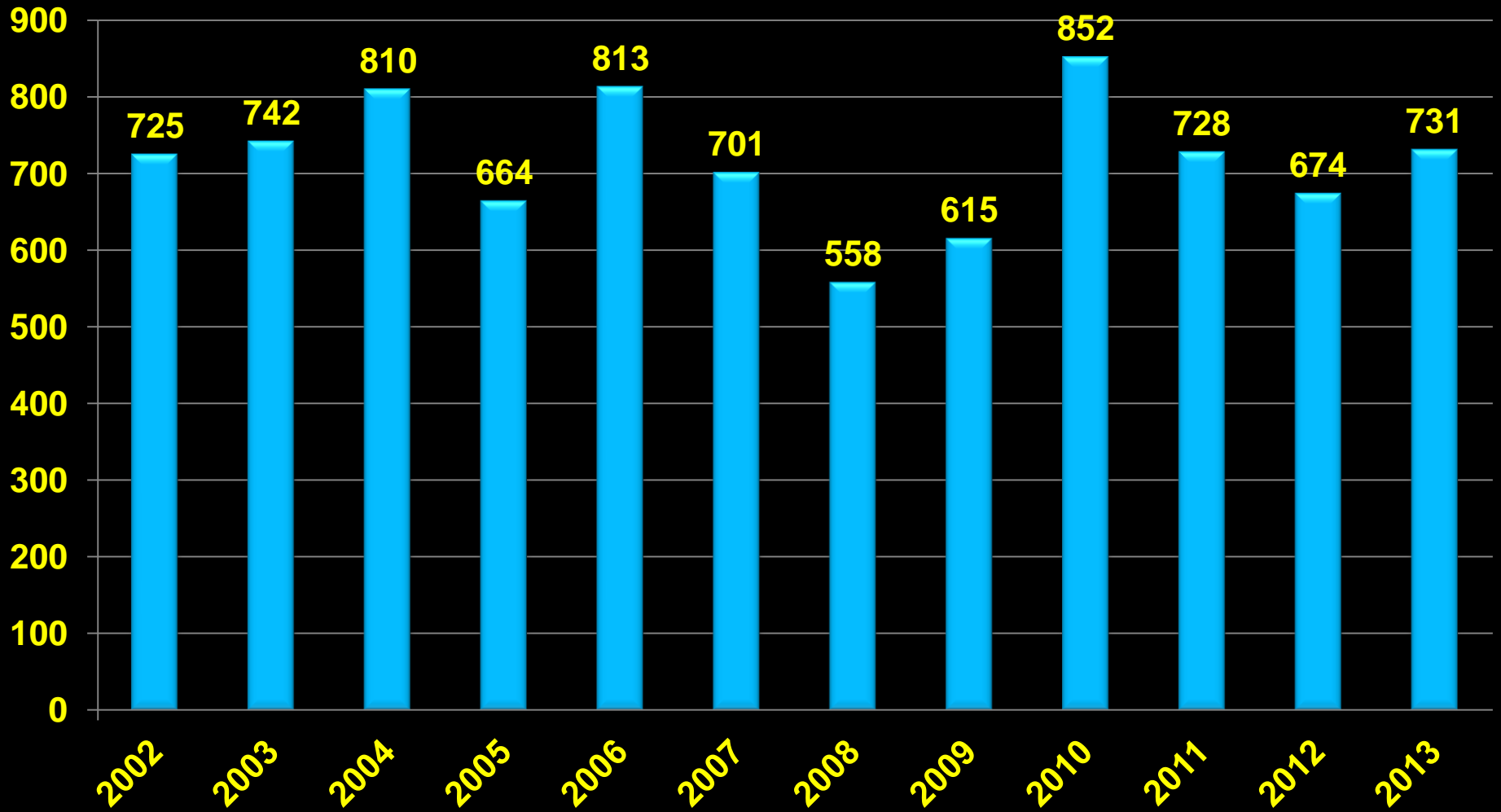
BY LES PUNE AT 1000 & 2000 H UTC

**MONITORED BY NHO**

# NAVAREA WARNINGS

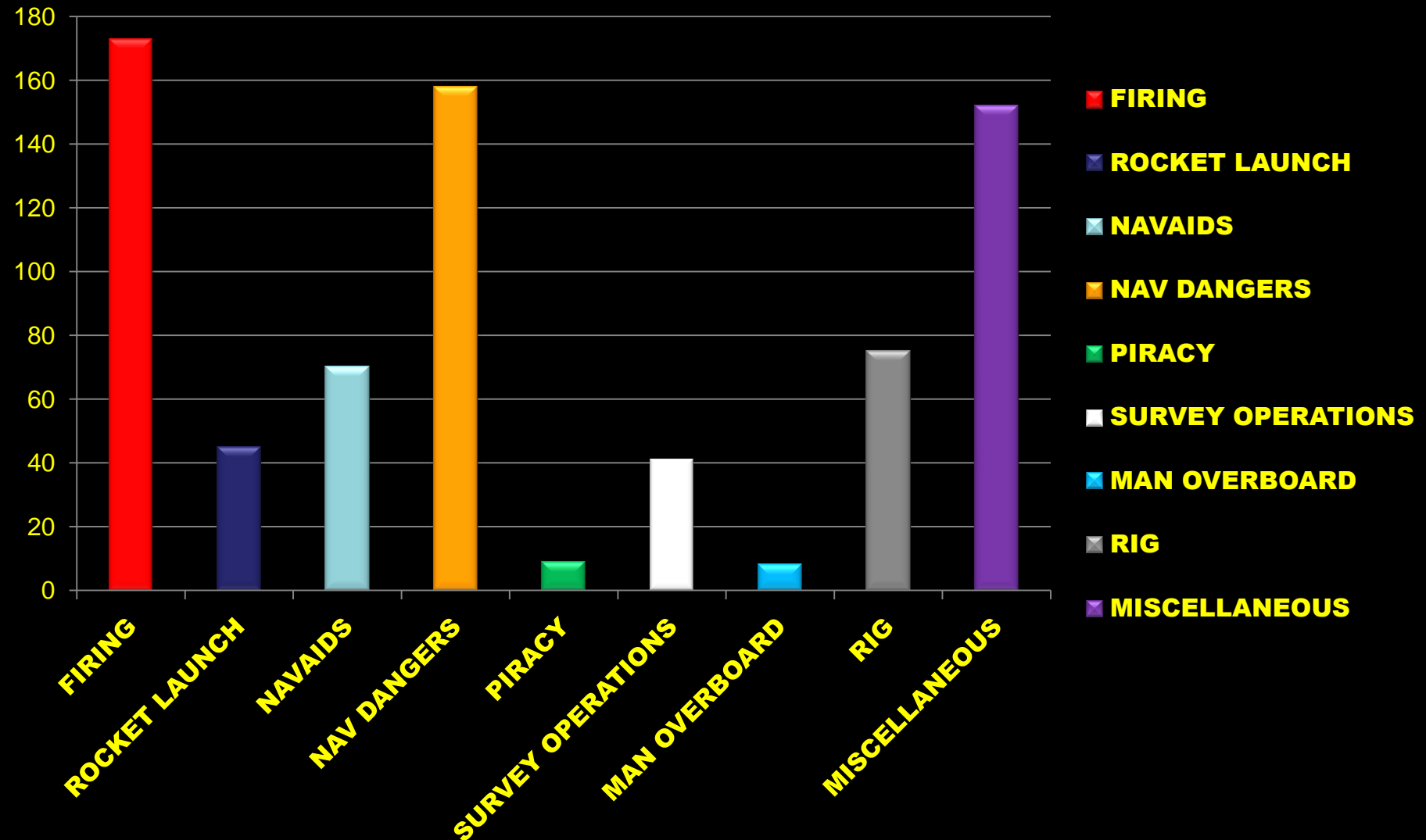


YEARLY BREAKDOWN OF NAVAREA WARNINGS

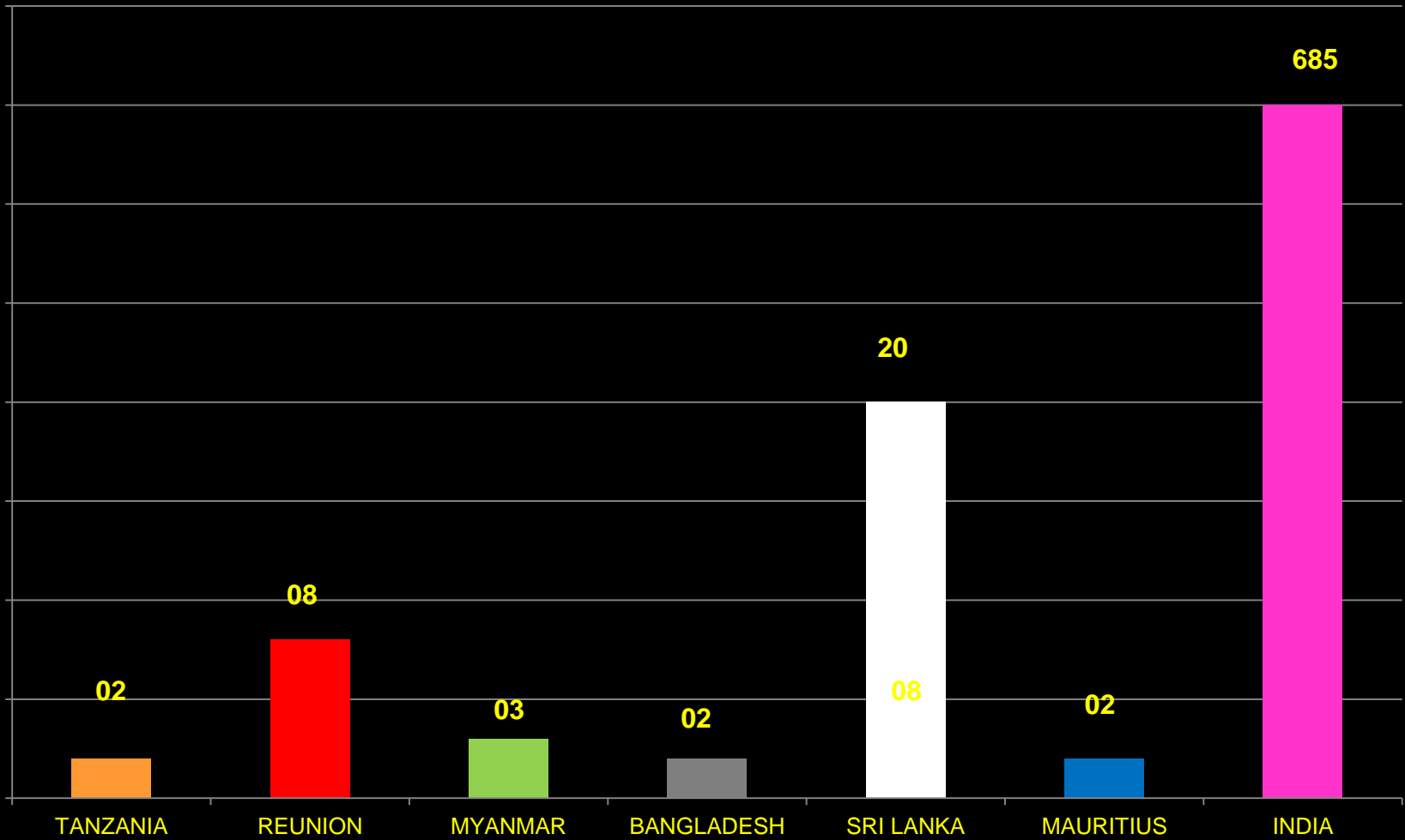




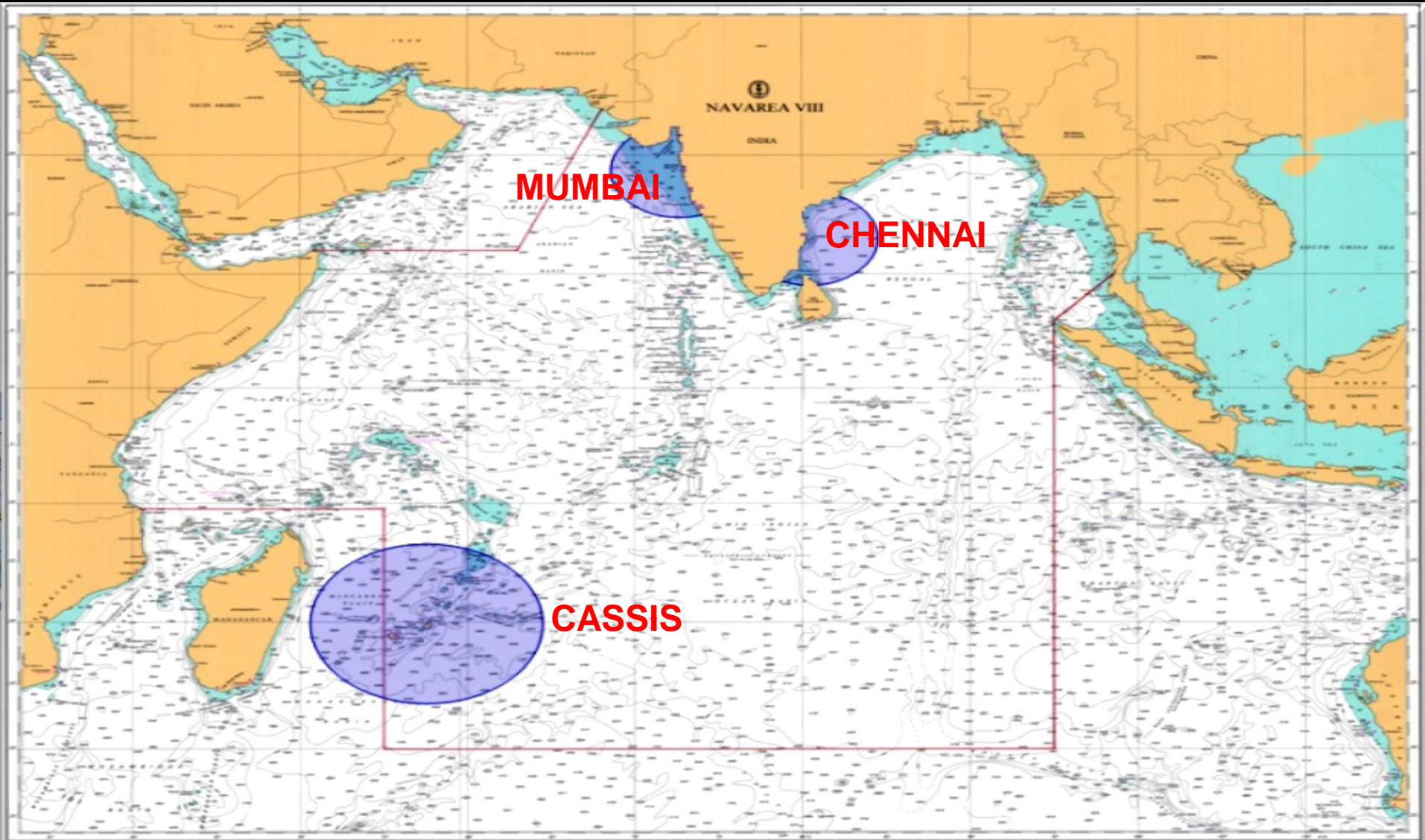
# DETAILS OF NAVAREA MESSAGES



# INFORMATION FROM MEMBER STATES



# EXISTING NAVTEX COVERAGE



# PROPOSED NAVTEX CHAIN



PROPOSED NATIONAL NAVTEX COVERAGE  
NAVAREA VIII REGION  
MAP INDICATES 150 NM RANGE CIRCLE

VERAVAL

BALASORE

VAKALPUDI

VENGRULA

PORTO NOVO

MUTTAM

KEATING POINT

The distribution of each series is not relative to any other and does not produce the distribution of any combination between others.




# NATIONAL COORDINATORS

## ANY UPDATES?



COUNTRY	AGENCY/PERSON	EMAIL
BANGLADESH	DG DEPARTMENT OF SHIPPING	dosdgdbd@btcl.net.bd
MYANMAR	CAPT MIN THIN TEINT	hydro.navy.ygn@mptmail.net.mm dgdma@dma.gov.mm
SRI LANKA	SRI LANKA PORT AUTHORITY/ DG MERCHANT SHIPPING	ravi@slpa.lk dmsmos@slt.net.lk nhqdno@navy.lk
MALDIVES	MARITIME RESCUE COORDINATION CENTRE	mrcc@mndf.gov.mv
MAURITIUS	MAURITIUS RADIO SERVICE	3bm.mrs@mauritiustelecom.com portmaster@intnet.mu
SEYCHELLES	HARBOUR MASTER, SEYCHELLES PORT	hm@seychellesports.sc pfso@seychellesports.sc
TANZANIA	DG TANZANIA PORTS AUTHORITY	do@tanzaniaports.com cos@tanzaniaports.com
KENYA	KENYA MARITIME AUTHORITY	info@maritimeauthority.co.ke md@kpa.co.ke



# REACH US 24x7



**msis-inho-navy@nic.in**



**+91-135-2748373**



**NATIONAL HYDROGRAPHIC OFFICE  
107-A, RAJPUR ROAD  
DEHRADUN – 248001  
INDIA**



**JOINT DIRECTOR OF HYDROGRAPHY  
MARITIME SAFETY SERVICES  
+91- 135 - 2747360-65**



**[www.hydrobharat.nic.in](http://www.hydrobharat.nic.in)**