

PART B

PARTIE B

REGION I

**NORTH-WEST INDIAN OCEAN
(Persian Gulf, Arabian Sea)
Coordinator : Iran**

***NORD-OUEST DE L'OCEAN INDIEN
(Golfe Persique, Mer d'Arabie)
Coordonnateur : Iran***

SUMMARY OF CHANGES PROPOSED TO THE INT CHART SCHEME FOR REGION 'I' (MAY 2009)

1. **Proposal by UK (2006)**
Inclusion of two new charts. Numbers suggested by IHB.
 - INT 7290 (BA 1228) *Umm Qasr, Az Zubayr and Approaches*. Scale 1:25 000. Producer: UK
 - INT 7285 (BA 1229) *Khawr Abd Allah, Hadd Warbah to Athan Shoal*. Scale 1:50 000. Producer: UK

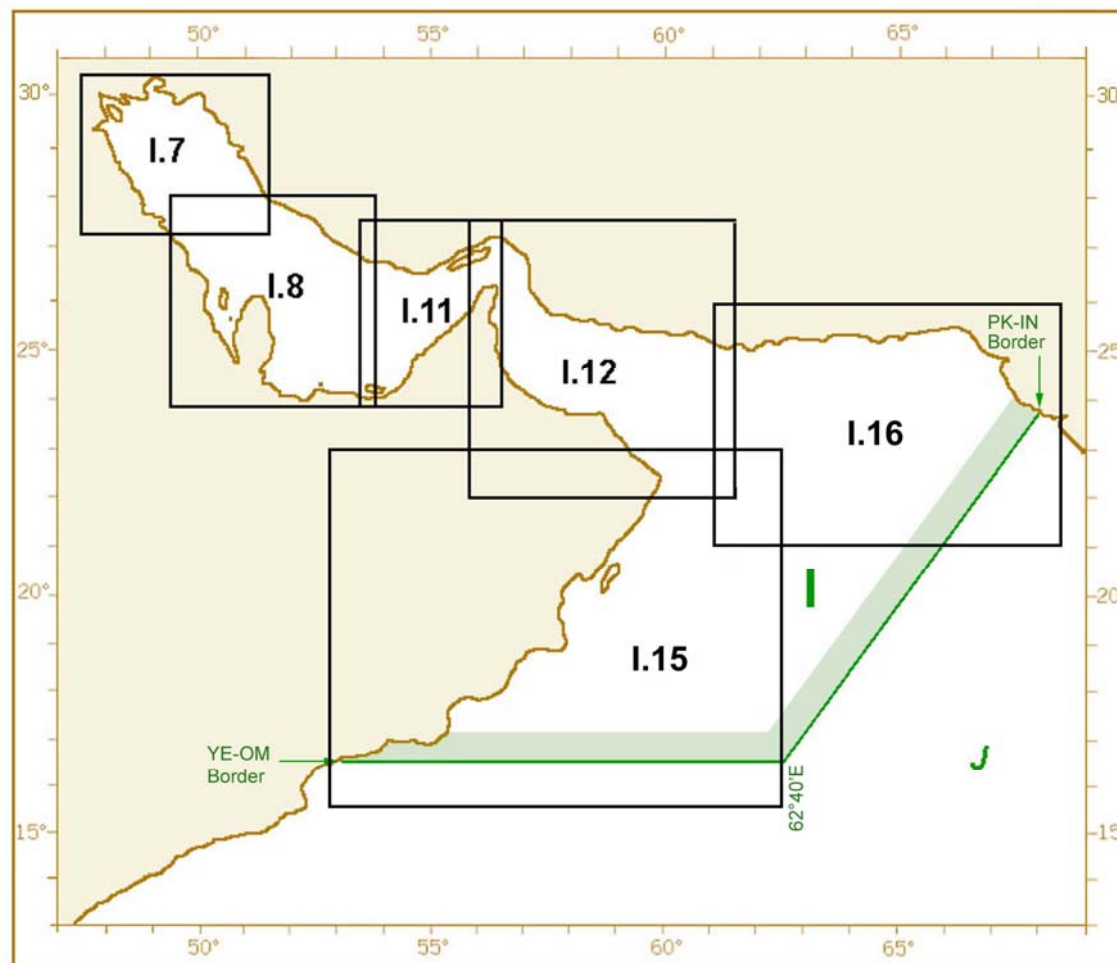
2. **Proposal by Iran, UK and IHB (2004)**
 - INT 7306 (Iran P.G. 3031) *Jazire-Ye Khark*. Scale 1:25 000. Producer: Iran. New chart, to replace plan at same scale in INT 7304 (BA 11, UK producer. See also INT 7304 below).
 - INT 7302 (Iran P.G. 3021) *Approaches to Bandar-E Genaveh*. Scale 1:25 000. Producer: Iran. New chart.
 - INT 7305 (Iran P.G. 3017) *Bushehr*. Scale 1:25 000. Producer: Iran. To replace the existing INT 7305 (BA 27, UK producer).
 - INT 7307 (Iran P.G. 3044) *Bandar-E Bushehr to Bandar-E Rostami*. Scale 1:100 000. Producer: Iran. New chart.
 - INT 7304 (Iran P.G. 3043) *Jazh-Ye Khark to Ghavaneh*. Scale 1: 100 000. Producer: Iran. To replace the existing INT 7304 (BA 11, Scale 1: 75 000, UK producer).
 - INT 7240 (Iran P.G. 3040) *Khalig-E Nay Band and Approaches to Bandar-E Pars*. Scale 1:30 000. Producer: Iran. New chart.
 - INT 7207 (Iran P.G. 3004) *Khuran*. Scale 1:50 000. Producer: Iran. To replace the existing INT 7207 (BA 3599, same scale, UK producer).
 - INT 7205 (Iran P.G. 3001) *Approaches to Bandar-E Shahid Rajai*. Scale 1: 25 000. Producer: Iran. New chart.
 - INT 7208 (Iran P.G. 3002) *Bandar-E Shahid Bahonar to Jazireh-Ye Hormoz*. Scale 1: 30 000. Producer: Iran. New chart.
 - INT 7210 (Iran P.G. 3010) *Jazire-Ye Qeshm to Jazayer-E Hormoz & Larak*. Scale 1: 50 000. Producer: Iran. New chart.


3. **Proposal by Oman and IHB (2005)**
 - INT 7201 (Oman 257). Scale 1:25 000. Producer: Oman. New chart.
 - INT 7198 (Oman 1216) *Outer Approaches to Sohar and Daba*. Scale 1:125 000. Producer: Oman. Revised limits.
 - INT 7196 (Oman 1215) *Ras As Sawadi to Sohar*. Scale 1:125 000. Producer: Oman. Revised limits.
 - INT 7189 (Oman 1214) *Muscat to Wudam*. Scale 1:125 000. Producer: Oman. Revised limits.
 - INT 7187 (Oman 1213) *Quriyat to Jazirat Al Fahl*. Scale 1:125 000. Producer: Oman. Revised limits.
 - INT 7186 (Oman 1212) *Ras Al Hadd to Ras Abu Daud*. Scale 1:125 000. Producer: Oman. Revised limits.
 - INT 7197 (Oman 301) Scale 1:30 000. Producer: Oman. New chart.
 - INT 7183 (Oman 1211) *Ash Sharq to Qalhat*. Scale 1:125 000. Producer: Oman. New chart.

4. **Proposal by Pakistan (2006)**
Inclusion of two new charts. Numbers suggested by Pakistan.
 - INT 7020 (PAK-33) *Jiwani to Sir Creek*. Scale 1:750 000. Producer: Pakistan.
Note by IHB: large overlap with existing INT 7019 (PAK-58). Pakistan may wish to substitute PAK-58 with PAK-33 as INT 7019.
 - INT 7313 (PAK-40) *Gwadar Deep Water Port*. Scale 1: 10 000. Producer: Pakistan.

LIMITS OF INDEXES

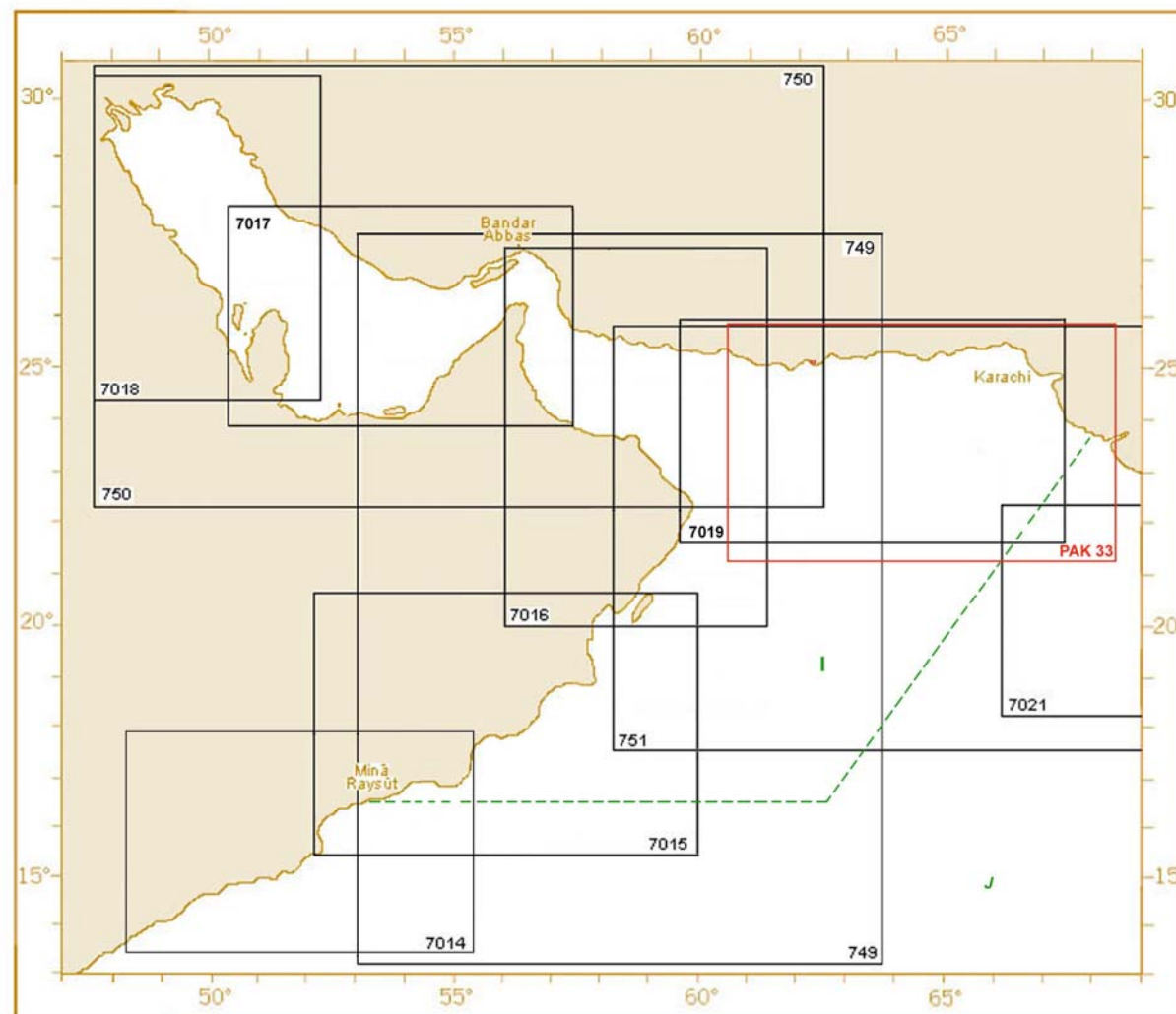
LIMITES DES INDEXES



 Limits of Region I / *Limites de la région I*

MEDIUM SCALE INT CHARTS

CARTES INT A MOYENNES ECHELLES



MEDIUM SCALE INT CHARTS

CARTES INT A MOYENNES ECHELLES

INT No.	Prod.	National No.	TITLE / TITRE	CHART LIMITS / LIMITES DE LA CARTE				Date	Scale / Echelle		Format	Printer (Nat. No. – Date NE)
				South/Sud	North/Nord	West/Ouest	East/Est		1st Ed/NE	1 :		
705	See/Voir J.5											
749	OM	OMAN-1	The Sultanate of Oman	13°15'N	27°30'N	53°00'E	63°45'E		1 500 000		110 x 75	
750	GB	2858	Gulf of Oman to Shatt Al Arab	22°15'N	30°53'N	47°41'E	62°25.7'E	Proj.06/	1 500 000		98 x 64	
751	PK	PAK-57	Bombay to Masqat	17°30'N	25°47.3'N	58°15.0'E	73°29.1'E	03/	1 500 000		108 x 63	
7014	See/Voir J.10											
7015	OM	7500	Ras Fartak to Masirah	15°29'N	20°38'N	52°07'E	60°00'E		750 000		110 x 75	
7016	OM	7501	Masirah to Strait of Hormuz	20°00'N	27°15'N	56°00'E	61°22'E		750 000		110 x 75	
7017	GB	2837	Strait of Hormuz to Qatar	23°51.2'N	28°00'N	50°25'E	57°26.40'E	06/	750 000	20°	98 x 64	
7018	GB	2847	Qatar to Shaṭṭ Al 'Arab	24°19.3'N	30°34.9'N	47°41'E	52°16.10'E	06/	750 000	20°	98 x 64	
7019	PK	PAK-58	Ras Al Hadd to Karachi	21°42.0'N	25°50.0'N	59°46.1'E	67°05.0'E	01/	750 000		109 x 64	
			Plan A – Gwadar									
			Plan B – Pasni									
			Plan C – Ormara									

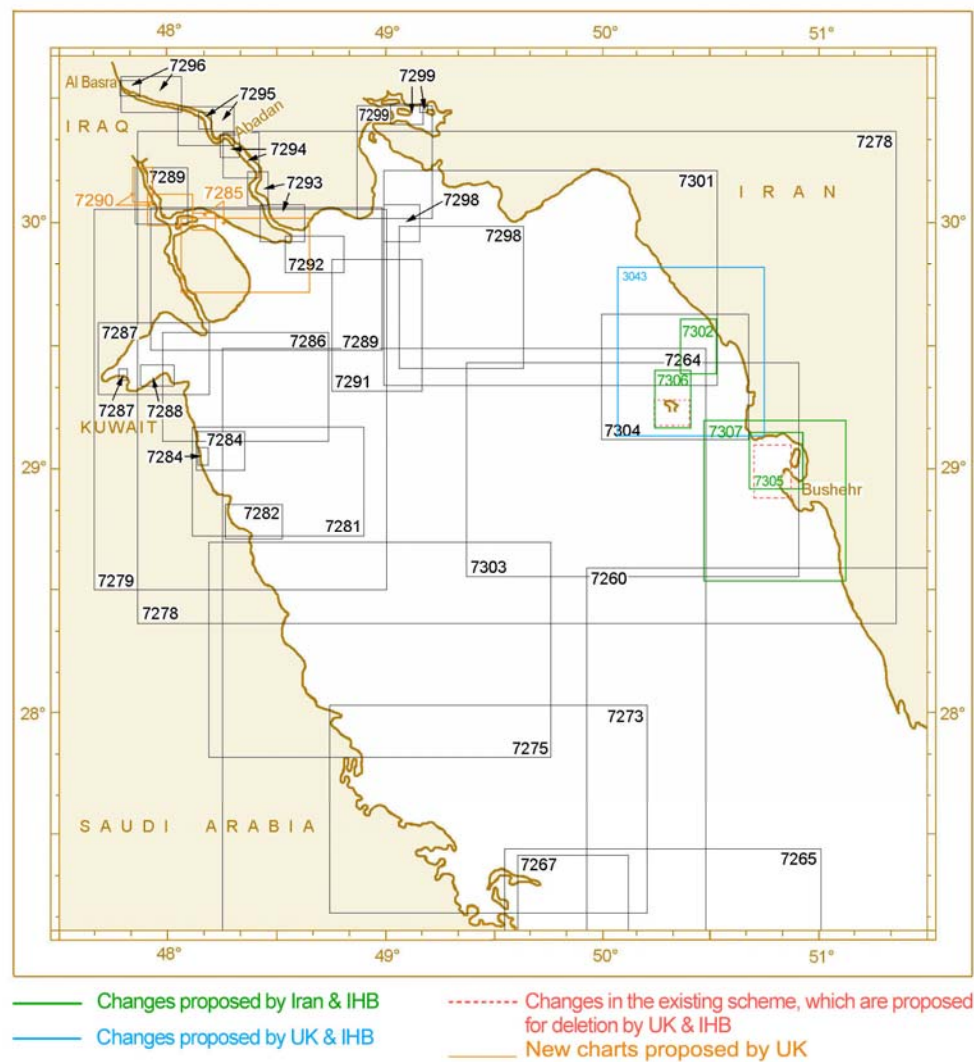
PERSIAN GULF – NORTHERN PART

GOLFE PERSIQUE – PARTIE NORD

INT No.	Prod.	National No.	TITLE / TITRE	CHART LIMITS / LIMITES DE LA CARTE				Date	Scale / Echelle		Format	
				South/Sud	North/Nord	West/Ouest	East/Est		1st Ed/NE	1 :		
7260	See/Voir I.13											
7264	GB	2882	Rās Tannūrah to Jazīrat Faylakāh and Jazīreh-Ye Khārkh	26°24.00'N	29°29.00'N	48°15.00'E	50°29.00'E	06/08	350 000	27°30'	98 x 63	
7273	GB	3775	Ras Abu Ali to Ras As Saffaniyah	27°10'N	28°01.6'N	48°44'E	50°12'E		150 000		97 x 64	
7275	GB	3774	Ras Tanaqib to Jazirat UMM Al Maradim	27°49'N	28°41.4'N	48°11'E	49°45'E		150 000		102 x 65	
7278	GB	2884	Mīnā 'Az Zawr to Al Başrah and Būshehr	28°27.00'N	30°27.89'N	47°41.72'E	51°10.0'E	03/06	350 000	27°30'	97 x 64	
7279	KW	Ku-1	An-Nuwaisib to Jaz Warbah	28°30'N	30°03'N	47°40'E	49°00'E		200 000		86 x 65	
7281	KW	Ku-4	Approaches to Mina Al-Ahmadi	28°43'N	29°10'N	48°07.2'E	48°53.7'E		75 000		100 x 67	
7282	KW	Ku-9	Mina Az-Zor	28°42.5'N	28°51'N	48°16'E	48°31.5'E		25 000		101 x 63	
7284	KW	Ku-8	Mina Al-Ahmadi	28°59.5'N	29°08.5'N	48°08'E	48°21'E		25 000		114 x 67	
			Plan A – Mina-Ash-Shuaibah	29°00.4'N	29°04.9'N	48°08.8'E	48°11'E					
7285	GB	1229	Khawr Abd Allah, Hadd Warbah to Athan Shoal	29°43.70'N	30°01.30'N	48°03.98'E	48°39.20'E		50 000			
			Plan A – Hadd Warbah	29°58.00'N	30°02.74'N	48°07.00'E	48°13.90'E					
7286	KW	Ku-3	Approaches to Khalij Al-Kuwait	29°06.5'N	29°33'N	47°59'E	48°44'E		75 000		97 x 66	
7287	KW	Ku-6	Khalij Al-Kuwait	29°18'N	29°35.5'N	47°41'E	48°11.50'E		50 000		99 x 65	
			Plan A – Mina Ad-Dohah	29°21.9'N	29°24.2'N	47°47'E	47°49.3'E					
7288	KW	Ku-7	Mina Ash-Shuwaikh	29°20'N	29°25'N	47°53'E	48°02'E		15 000		97 x 61	
7289	GB	1235	Khawr 'Abd Allāh and Approaches to Shaṭṭ Al 'Arab or Arvand Rūd	29°32.65'N	30°07.64'N	47°55.56'E	48°58.70'E	03/08	100 000	29°50'	105 x 64	
7290	GB	1228	Umm Qasr, Az Zubayr and Approaches. Part A	29°59.00'N	30°07.67'N	47°55.40'E	48°07.90'E		25 000		114 x 64	
			Part B -	30°04.90'N	30°13.56'N	47°51.50'E	47°56.77'E					
7291	GB	1265	Approaches to Shaṭṭ Al 'Arab or Arvand Rūd-Khawr Al Amaya and Khalur Al Kafka	29°18.51'N	29°51.00'N	48°45.00'E	49°09.90'E	03/07	60 000	29°35'	100 x 67	
7292	GB	3842	Entrance to Shatt Al Arab	29°47.7'N	29°56.4'N	48°32.5'E	48°47.6'E	03/	25 000		98 x 65	
7293	GB	3843	Shaṭṭ Al 'Arab -Inner Bar to Kabda Point	29°55.3'N	30°03.8'N	48°25.5'E	48°37.9'E	03/	25 000		115 x 63	
			Two Panels	30°03.6'N	30°12.1'N	48°22.4'E	48°27.6'E					
7294	GB	3844	Shaṭṭ Al 'Arab -Kabda Point to Abadan	30°10.8'N	30°21.3'N	48°15.5'E	48°25.3'E	03/	25 000		98 x 63	
			Plan A – Abadan	30°15.6'N	30°20.9'N	48°14.9'E	48°19.8'E					
7295	GB	3845	Shaṭṭ Al 'Arab -Abadan to J. Umm at Tuwaylah	30°18.7'N	30°27.5'N	48°03.2'E	48°18.5'E	03/	25 000		98 x 65	
			Plan A – Karun Bar (Khorramshahr)	30°22.6'N	30°26.3'N	48°09.1'E	48°11.8'E					

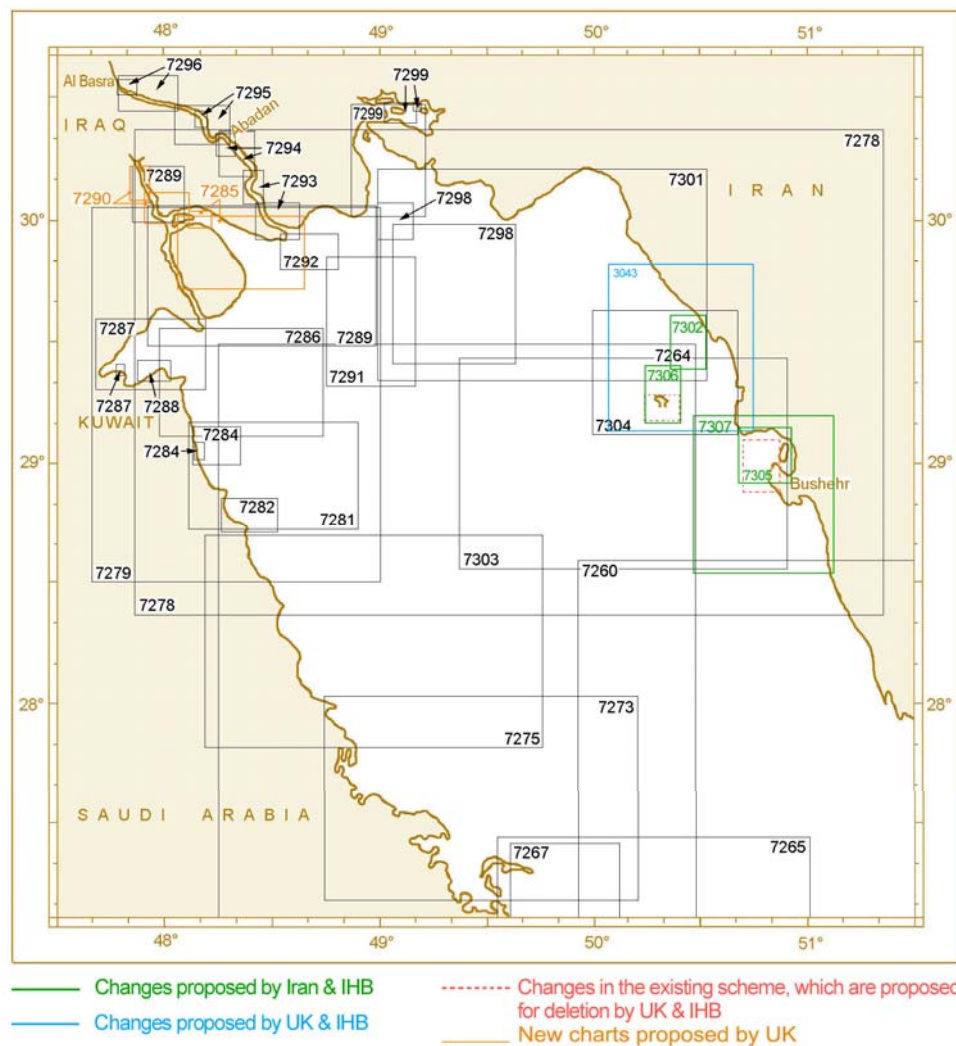
PERSIAN GULF – NORTHERN PART

GOLFE PERSIQUE – PARTIE NORD



PERSIAN GULF – NORTHERN PART (cont.)

GOLFE PERSIQUE – PARTIE NORD (suite)



PERSIAN GULF – NORTHERN PART (cont.)

GOLFE PERSIQUE – PARTIE NORD (suite)

INT No.	Prod.	National No.	TITLE / TITRE	CHART LIMITS / LIMITES DE LA CARTE				Date	Scale / Echelle		Format	Printer (Nat. No. – Date NE)
				South/Sud	North/Nord	West/Ouest	East/Est		1st Ed/NE	1 :		
7296	GB	3646	Shaṭṭ Al ‘Arab -J. Umm at Tuwaylah to Al Maqil Plan A – Al Alshshar and Al Maqil (Al Basra)	30°26.4’N	30°35’N	47°46.3’E	48°04.2’E	03/	25 000		115 x 63	
7298	GB	1268	Approaches to Khowr-E Musa Plan A – Khowr-E-Musa-The Bar	29°24’N	29°59’N	49°03.6’E	49°38’E	Proj. 08/	100 000		102 x 65	
7299	GB	1269	Khowr-E Musa Plan A – The Bar to Bandar-E Mahshar Plan B – Bandar Khommeyni and Approaches to Bandar-E Mahshahr Plan C – Bandar-E Mahshahr	30°00.9’N	30°28’N	48°52’E	49°12.8’E				100 x 67	
7301	GB		Khowr-E Musa to Jazh-E Kharku	29°20’N	30°12.4’N	49°00’E	50°32’E		150 000		101 x 65	
7302	IR	3021	Approaches to Bandar-E Genaveh	29°23.50’N	29°37.00’N	50°22.50’E	50°32.50’E		25 000		64 x 100	
7303	GB		Jazh-E Kharku to Bushehr	28°33.00’N	29°25.50’N	49°22.00’E	50°54.00’E		150 000		101 x 65	
7304	GB / IR ?	11 (GB) / 3043 (IR)	Jazh-Ye Khark to Ghavaneh	29°07.60’N	29°37.80’N	50°00.00’E	50°41.00’E		75 000 / 100 000		101 x 75	
7305	IR	3017	Bushehr	28°55.83’N	29°04.83’N	50°41.00’E	50°56.42’E		25 000		100 x 67	
7306	IR	3031	Jazire-Ye Khark	29°10.00’N	29°24.00’N	50°15.00’E	50°25.00’E		25 000		65 x 104	
7307	IR	3044	Bandar-E Bushehr to Bandar-E Rostami	28°32.80’N	29°12.30’N	50°28.80’E	51°08.00’E		100 000		73 x 64	

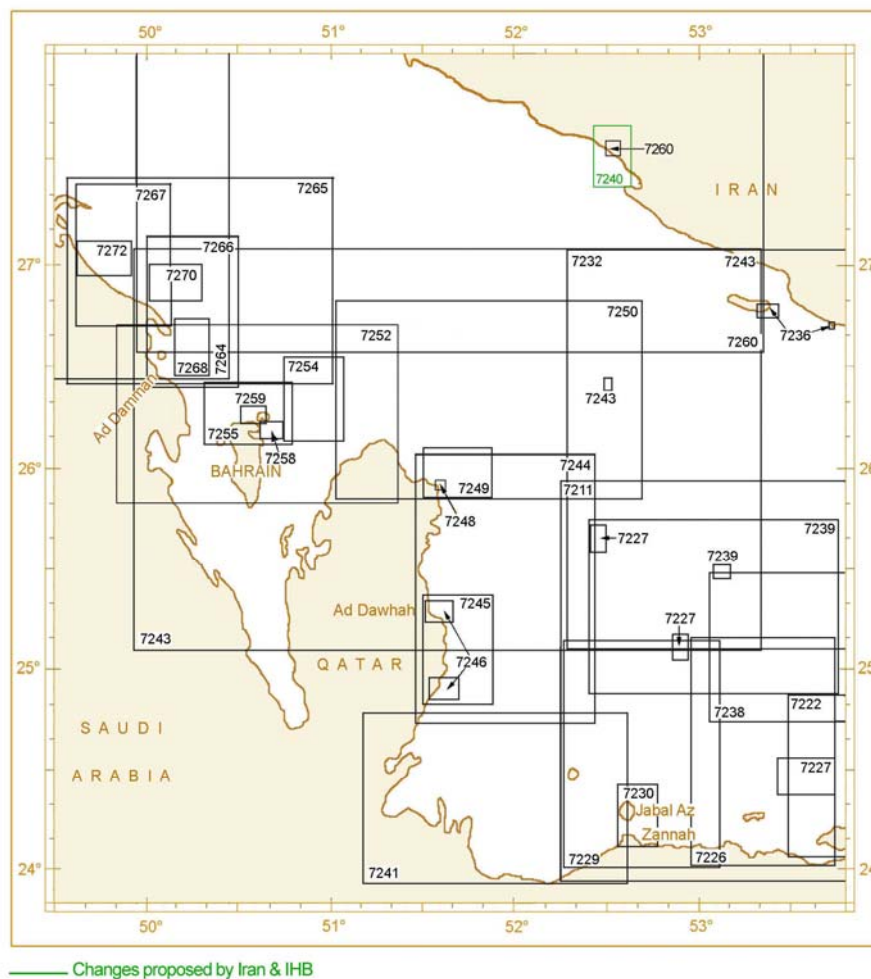
PERSIAN GULF – CENTRAL PART

GOLFE PERSIQUE – PARTIE CENTRALE

INT No.	Prod.	National No.	TITLE / TITRE	CHART LIMITS / LIMITES DE LA CARTE				Date	Scale / Echelle		Format	Printer (Nat. No. – Date NE)
				South/Sud	North/Nord	West/Ouest	East/Est		1st Ed/NE	1 :		
7211	See/Voir I.14											
7222	See/Voir I.14											
7226	GB	3178	Outer Approaches to Mubarraz Terminal Including Zaqqum TSS	24°02'N	25°10'N	52°57'E	53°45'E		125 000		100 x 65	
7227	GB	3413	Oil and Gas terminals in Qatar and the United Arab Emirates					05/	50 000		100 x 66	
			Plan A – Jazīrat Hālūl (Qatar)	25°37'N	25°42.5'N	52°24'E	52°29'E					
			Plan B – Fateh (UAE)	25°33.5'N	25°39.7'N	54°23.5'E	54°32.8'E					
			Plan C – Approaches to Jazīrat Dās (UEA)	25°03.90'N	25°14.44'N	52°48.00'E	52°59.00'E					
			Plan D – Jazīrat Dās (UAE)	25°07.60'N	25°10.70'N	52°51.85'E	52°56.83'E					
7229	GB	3179	Jazirat das to AR Ruays	24°02'N	25°10'N	52°16.5'E	53°06'E		125 000		100 x 67	
7230	GB	3780	Approaches to Jabal Az Zannah and AR Ruays	24°07.5'N	24°26.4'N	52°33.4'E	52°46.7'E	Proj. 08/	35 000		100 x 66	
7232	See/Voir I.14											
7236	See/Voir I.17											
7238	See/Voir I.17											
7239	GB	2444	Eastern Approaches to Jazirat Das and Jazirat Halul	24°53'N	25°43.8'N	52°24'E	53°46'E		125 000		110 x 75	
			Plan: A – Abu Al Bu Khoosh Oil Loading terminal	25°27'N	25°30.4'N	53°04'E	53°10'E					
7240	IR	3040	Khalig-E Nay Band and Approaches to Bandar-E Pars	27°22.50'N	27°39.00'N	52°26.30'E	52°38.50'E		30 000		67 x 102	
7241	GB	3951	Sir Bani Yas to Khawr al Udayd	23°56'N	24°47.4'N	51°10.3'E	52°37.5'E		150 000		98 x 63	
7243	GB	2886	Jaz-E Lavan and Jaz Das to Ras Tannurah	25°06'N	27°08'N	49°55'E	53°27'E	08/	350 000		102 x 65	
7244	GB	3950	Jazirat Das to Ad Dawhah and Ra's Laffan	24°43.8'N	26°04.6'N	51°28.2'E	52°26'E	Proj. 08/	150 000		100 x 65	
7245	GB	3787	Approaches to Musayid and Ad Dawhah	24°49.4'N	25°21.0'N	51°30.5'E	51°49.2'E	02/04	50 000		115 X 63	
7246	GB	3786	Ports in Qatar Doha (Ad Dawhah)	25°14.9'N	25°21.3'N	51°30.3'E	51°39.9'E	Proj. 08/	25 000		95 x 65	
			Plan A – Musaid (Umm Said)	24°52'N	24°58.5'N	51°32'N	51°41.7'E					
7248	GB	3789	Port of Ra's Laffan	25°54'N	25°56.4'N	51°34'N	51°37.9'E		6 000		109 x 74	
7249	GB	3791	Approaches to Ra's Laffan	25°50'N	26°04.2'N	51°30'E	51°53'E		35 000		101 x 75	
7250	GB	2523	Cable Bank to Ra's Rakan	25°50'N	26°50.5'N	51°02'E	52°40.5'E	05/08	150 000		110 x 75	
7252	GB	3790	Ra's Rakan to Ra's Tannurah	25°50.32'N	26°43.00'N	49°50.30'E	51°22.00'E	Proj. 08/	150 000		110 x 64	
7254	BH	6501	Outer Approaches to Bahrain	26°02'N	26°35'N	50°39'E	51°04'E	00/06	65 000		92 x 63	GB (3738-07)

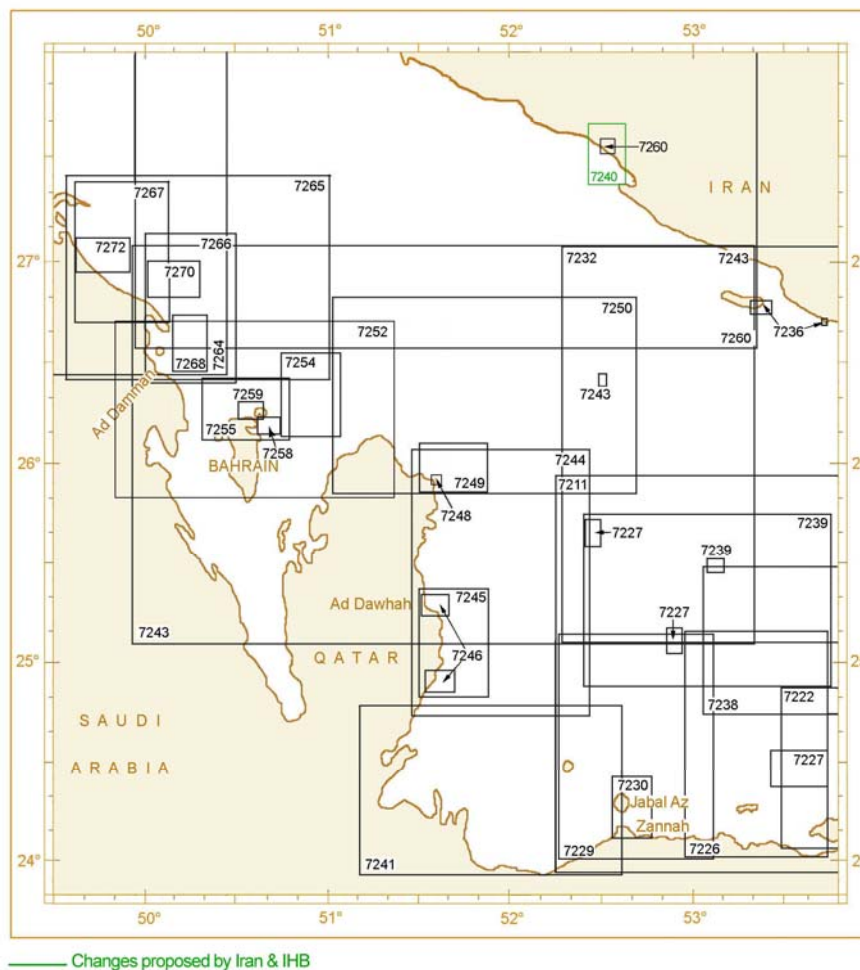
PERSIAN GULF – CENTRAL PART

GOLFE PERSIQUE – PARTIE CENTRALE



PERSIAN GULF – CENTRAL PART (cont.)

GOLFE PERSIQUE – PARTIE CENTRALE (suite)



PERSIAN GULF – CENTRAL PART (cont.)

GOLFE PERSIQUE – PARTIE CENTRALE (suite)

INT No.	Prod.	National No.	TITLE / TITRE	CHART LIMITS / LIMITES DE LA CARTE				Date	Scale / Echelle		Format	Printer (Nat. No. – Date NE)
7255	BH	5004	Approaches to Bahrain	26°08.00'N	26°25.30'N	50°18.80'E	50°47.20'E	88/06	50 000		95 x 64	GB (3737 – 07)
7258	BH	1501	Mīnā Salmān and Approaches	26°09.07'N	26°14.30'N	50°35.92'E	50°44.48'E	94/05	15 000		95 x 65	GB (3736 – 05)
7259	BH	1502	Mīnā Al Manāma and Approaches	26°13.5'N	26°18.8'N	50°30.5'E	50°39.1'E	05/	15 000		95 x 65	GB (3735 – 05)
7260	GB	2883	Jazīreh-Ye Lavan to Kalāt and Ra's Tannūrah	26°34.8'N	28°35'N	49°55'E	53°20'E	08/	350 000		97 x 64	
			Plan A - Bandar – E Pars (Port of 'Asalūyeh)	27°30.80'N	27°35.40'N	52°30.00'E	52°35.00'E					
7264	See/Voir I.6											
7265	GB	3788	Fasht Al Jarim to Ra's Abu Ali	26°25.00'N	27°26.00'N	49°32.50'E	51°00.00'E	Proj. 06/	150 000		97 x 75	
7266	GB	3777	Approaches to Ad Dammām, Ra's Tannūrah and Ra's Ju'aymah	26°25'N	27°09'N	49°59'E	50°31'E	07/	80 000		102 x 66	
7267	GB	3719	Approaches to Port of Al Jubayl (Al Jubayl)	26°42.00'N	27°24.40'N	49°36.00'E	50°07.00'E	07/	80 000		98 x 64	
7268	GB	3812	Ad Dammām and Ra's Tannūrah	26°28.30'N	26°44.60'N	50°08.00'E	50°20.00'E	07/	30 000		100 x 66	
7270	GB	3776	Ras Al Juaymah Terminals	26°50.00'N	27°00.50'N	50°00.00'E	50°18.00'E		30 000		99 x 65	
7272	GB	3718	Port of Al Jubayl (Al Jubayl)	26°57.33'N	27°07.74'N	49°36.05'E	49°54.55'E	07/	30 000		98 x 64	

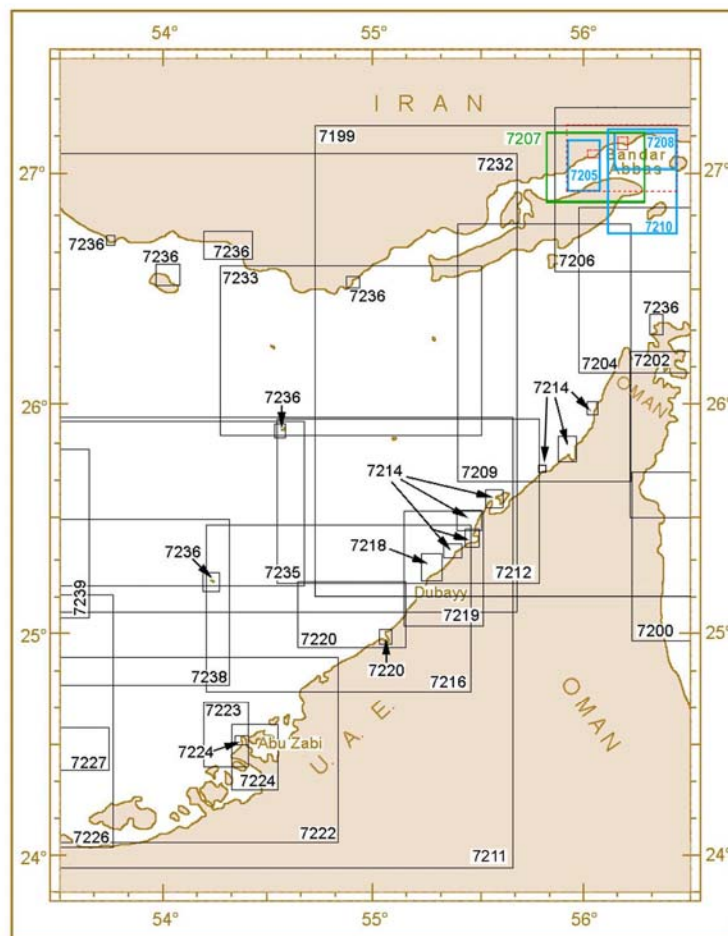
PERSIAN GULF – EASTERN PART

GOLFE PERSIQUE – PARTIE EST

INT No.	Prod.	National No.	TITLE / TITRE	CHART LIMITS / LIMITES DE LA CARTE				Date	Scale / Echelle	Format	Printer (Nat. No. – Date NE)
7200	See/Voir 1.18										
7204	See/Voir 1.18										
7205	IR	3001	Approaches to Bandar-E Shahid Rajai	26°56.0'N	27°09.2'N	55°55.5'E	56°05.0'E		25 000		63 X 98
7206	See/Voir 1.18										
7207	IR	3004	Khuran	26°53.50'N	27°11.00'N	55°49.00'E	56°18.70'E	05/02	50 000		98 x 65
7208	IR	3002	Bandar-E Shahid Bahonar to Jazireh-Ye Hormoz	27°01.2'N	27°11.4'N	56°09.9'E	56°27.7'E		30 000		98 x 63
7209	GB	3174	Western Approaches to the Strait of Hormuz	25°40.5'N	26°47.5'N	55°23.8'E	56°13.5'E		125 000		100 x 67
7210	IR	3010	Jazire-Ye Qeshm to Jazayer-E Hormoz & Larak	26°45.5'N	27°12.0'N	56°07.9'E	56°27.5'E		50 000		65 x 98
7211	GB	2889	Dubai (Dubavy) to Jabal Az Zannah and Jazirat Das	23°57'N	25°57'N	52°15'E	55°40'E	95/08	350 000		98 x 65
7212	GB	3175	Jazirat al Hamra' to Dubai (Dubayy) and Jazireh – ye Sirri	25°13'N	25°57'N	54°32.5'E	55°48'E	06/	125 000	25°30'	101 x 65
7214	GB	3410	Ports in the United Arab Emirates					05/08			102 x 65
			Plan A – Hamriyah Freezone Port	25°27.50'N	25°33.51'N	55°24.03'E	55°31.00'E				
			Plan B – Ajman Channel	25°24.90'N	25°27.10'N	55°26.20'E	55°27.00'E				
			Plan C – 'Ajman	25°22.29'N	25°28.30'N	55°22.94'E	55°28.30'E				
			Plan D – Minā Saqr	25°58.15'N	26°01.15'N	56°01.85'E	56°04.50'E				
			Plan E – Shārah (Ash Shāriqah)	25°20.50'N	25°24.16'N	55°20.00'E	55°23.97'E				
			Plan F – Ras al Khaymah	25°45.85'N	25°50.96'N	55°53.80'E	55°58.30'E				
			Plan G – Umm al Qaywayn	25°33.60'N	25°37.98'N	55°33.20'E	55°35.90'E				
7216	GB	3176	'Ajman to Shir Abū Nū Ayr	24°44.5'N	25°28.5'N	54°12'E	55°28'E	06/	125 000		102 x 65
7218	GB	3411	Dubayy and Approaches	25°13.6'N	25°21.7'N	55°13.6'E	55°19.4'E	06/	15 000		100 x 65
7219	GB	3412	Hamriyah to Mina Seyaha	25°02.9'N	25°32.7'N	55°08'E	55°30.3'E	06/	50 000		110 x 75
7220	GB	3739	Jebel Ali (Minā' Jabal 'Āli) and Approaches	24°55.89'N	25°13.50'N	54°39.20'E	55°09.50'E	02/07	50 000		102 x 65
			Plan A – Jebel Ali (Minā' Jabal 'Āli)	24°58.20'N	25°02.30'N	55°01.80'E	55°05.10'E				
7222	GB	3177	Outer Approaches to Abu Zabi	24°03'N	24°54'N	53°29'E	54°50'E	Proj. 08/	125 000		109 x 75
7223	GB	3713	Approaches to Abu Zabi (Abu Dhabi)	24°24.2'N	24°41.8'N	54°11.8'E	54°24.7'E	Proj. 07/	32 500		100 x 67
7224	GB	3715	Abu Zabi (Abu Dhabi) and Umm An Nar	24°18'N	24°35.6'N	54°20'E	54°32.9'E	Proj. 07/	32 500		100 x 67
			Plan A – Mina Zayed	24°30.8'N	24°32.6'N	54°22.5'E	54°24.5'E				
7226	See/Voir 1.10										
7227	See/Voir 1.10										
7232	GB	2887	Dubai (Dubayy) and Jazireh-ye Qeshm to Jazirah Hālūl	25°06.10'N	27°04.92'N	52°17.06'E	55°41.77'E	05/06	350 000		98 x 63

PERSIAN GULF – EASTERN PART

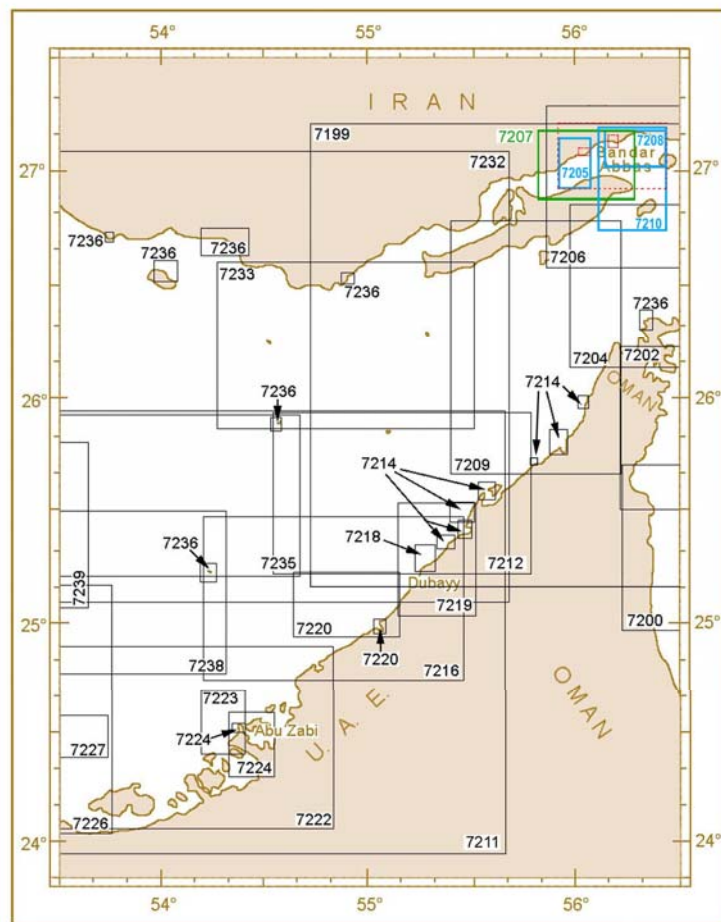
GOLFE PERSIQUE – PARTIE EST



- Changes proposed by Iran & IHB
- Changes proposed by UK & IHB
- - - Changes in the existing scheme, which are proposed for deletion by UK & IHB

PERSIAN GULF – EASTERN PART (cont.)

GOLFE PERSIQUE – PARTIE EST (suite)



- Changes proposed by Iran & IHB
- Changes proposed by UK & IHB
- - - Changes in the existing scheme, which are proposed for deletion by UK & IHB

PERSIAN GULF – EASTERN PART (cont.)

GOLFE PERSIQUE – PARTIE EST (suite)

INT No.	Prod.	National No.	TITLE / TITRE	CHART LIMITS / LIMITES DE LA CARTE				Date	Scale / Echelle		Format	Printer (Nat. No. – Date NE)
7233	GB	2441	Jaz-Ye Tonb-E Borzog to jaz-Ye Forur	25°52.5'N	26°36'N	54°16'E	55°32'E		125 000		102 x 65	
7235	GB	2442	Jaz-Ye Sirri to Sir Anu Nuayr	25°13'N	25°57'N	53°26'E	54°40'E	Proj. 07/	125 000		100 x 65	
7236	GB	3409	Ports and Anchorages in Iran, Oman and United Arab Emirates								100 x 64	
			Plan A – Bandar-E-Moqam	26°57.3'N	26°59.1'N	53°26.5'E	53°28.9'E					
			Plan B – Chiru	26°41.3'N	26°43.5'N	53°43'E	53°44.8'E					
			Plan C – Bandar-E Charak	26°38'N	26°45'N	54°11'E	54°25.1'E					
			Plan D – Jazireh-Ye Lavan	26°44.8'N	26°48.8'N	53°18.1'E	53°25.2'E					
			Plan E – Jazirat Sir Abu NU Ayr	25°11.3'N	25°16.1'N	54°11'E	54°15.8'E					
			Plan F – Qeys Anchorage	26°30.6'N	26°36.2'N	53°57'E	54°03.4'E					
			Plan G – Sirri Oil Terminal	25°52.2'N	25°55'N	54°31.9'E	54°35.5'E					
			Plan H – Bnadar-E Lengeh	26°30.8'N	26°33.6'N	54°51.9'E	54°54.4'E					
			Plan I – Khwar Al Quway Anchorage	26°18.6'N	26°23.8'N	56°19.6'E	56°22.9'E					
7238	GB	2443	Sir Abu Nuayr to Jaz Zarakkuh	24°46'N	25°30'N	53°03'E	54°19'E		125 000		102 x 65	
7239	See/Voir I.10											

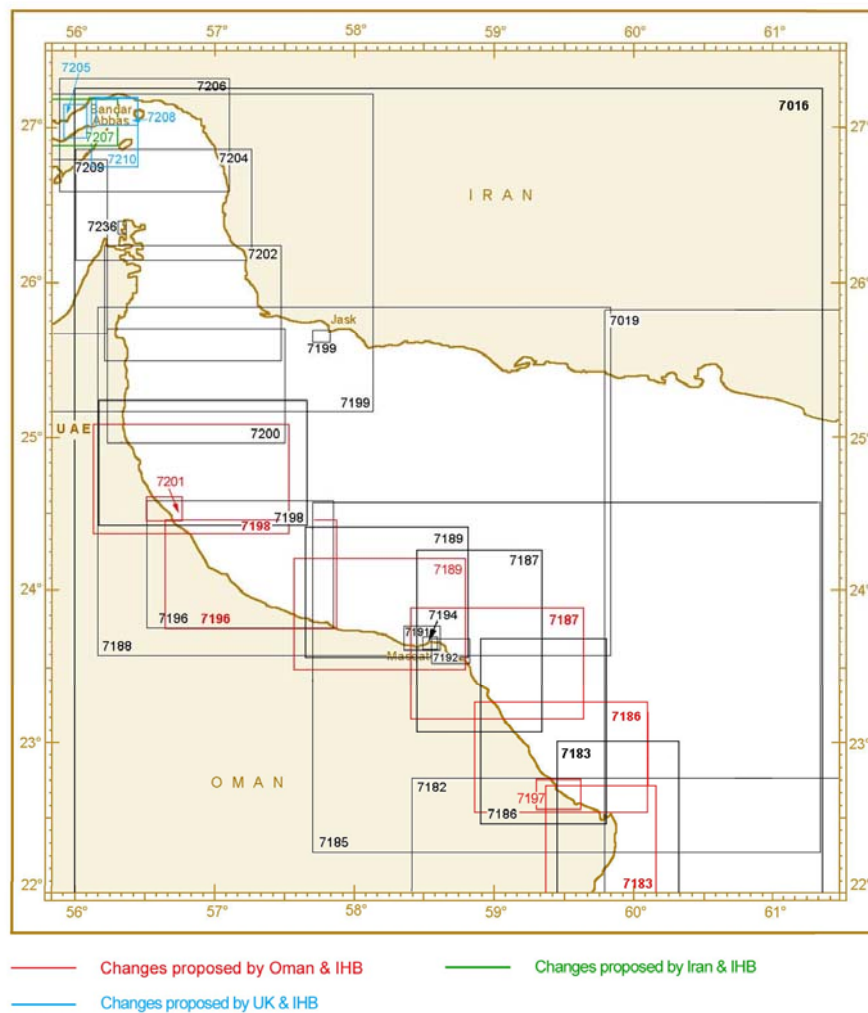
GULF OF OMAN

GOLFE D'OMAN

INT No.	Prod.	National No.	TITLE / TITRE	CHART LIMITS / LIMITES DE LA CARTE				Date	Scale / Echelle	Format	Printer (Nat. No. – Date NE)
7019	See/Voir 1.5										
7182	See/Voir 1.21										
7183	See/Voir 1.18										
7185	OM	3504	Ras Al Hadd to As Sawadi	22°16.00'N	24°34.00'N	57°42.00'E	61°22.00'E		350 000		110 x 75
7186	OM	1212	Ras Al Hadd to Ras Abu Daud	22°32.07'N	23°16.00'N	58°52.00'E	60°06.00'E		125 000		110 x 75
7187	OM	1213	Quriyat to Jazirat Al Fahl	23°09.07'N	23°53.00'N	58°24.30'E	59°38.30'E		125 000		110 x 75
7188	OM	3505	Muscat to Lima	23°34.00'N	25°58.00'N	56°10.00'E	59°50.00'E		350 000		110 x 75
7189	OM	1214	Muscat to Wudam	23°29.00'N	24°12.88'N	57°34.00'E	58°48.00'E		125 000		110 x 75
7191	OM	254	Eastern Approaches to Muscat	23°30.20'N	23°40.30'N	58°31.70'E	58°47.80'E		25 000		110 x 75
7192	OM	255	Western Approaches to Muscat	23°34.80'N	23°44.90'N	58°20.90'E	58°37.00'E		25 000		110 x 75
7194	OM	120	Muscat to Mina Al Fahl	23°36.60'N	23°41.50'N	58°26.60'E	58°36.60'E		12 500		110 x 75
7196	OM	1215	Ras As Sawadi to Sohar	23°45.00'N	24°28.00'N	56°35.00'E	57°49.00'E		125 000		110 x 75
7197	OM	301							30 000		107 x 73
7198	OM	1216	Outer Approaches to Sohar and Daba	24°22.00'N	25°05.00'N	56°17.00'E	57°32.00'E	06?/	125 000		110 x 75
7199	GB	2888	Jāsk to Dubai (Dubayy) and Jazīreh-ye Qeshm	25°10.00'N	27°13.00'N	54°43.00'E	58°08.00'E	05/08	350 000	25°30'	98 x 65
			Plan A – Iran - Jāsk	25°36'N	25°41'N	57°41'E	57°48.2'E				
7200	GB	3520	Khawr Kalbā and Dawhat Di Bā to Gahhā Shoal	24°58.33'N	25°42.40'N	56°14.40'E	57°30.50'E	04/	125 000	25°30'	101 x 65
7201	OM	257							25 000		105 x 70
7202	OM	BA3171	Southern Approaches to the Strait of Hormuz	25°30.50'N	26°14.00'N	56°13.50'E	57°29.50'E		125 000		102 x 65
7204	OM	BA3172	The Strait of Hormuz	26°08.50'N	26°51.70'N	56°00.00'E	57°16.00'E		125 000		102 x 64
7205	See/Voir 1.14										
7206	GB		Strait of Hormuz-Northern part	26°35'N	27°18'N	55°53'E	57°07'E		125 000		90 x 65
7207	See/Voir 1.14										
7208	See/Voir 1.14										
7209	See/Voir 1.14										
7210	See/Voir 1.14										

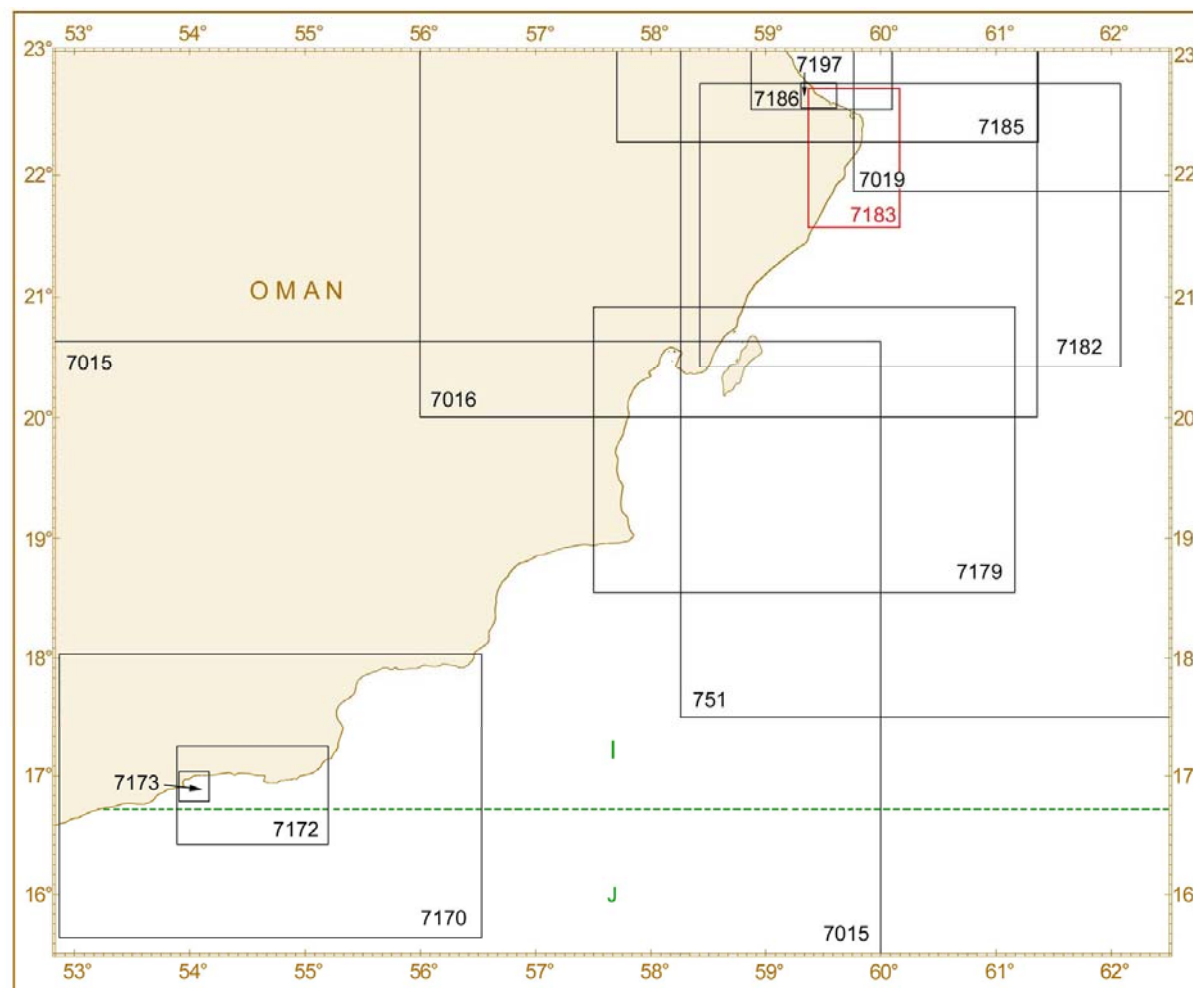
GULF OF OMAN

GOLFE D'OMAN



ARABIAN SEA – WESTERN PART

MER D'ARABIE – PARTIE OUEST



— Changes proposed by Oman & IHB

ARABIAN SEA – WESTERN PART

MER D'ARABIE – PARTIE OUEST

INT No.	Prod.	National No.	TITLE / TITRE	CHART LIMITS / LIMITES DE LA CARTE				Date	Scale / Echelle	Format	Printer (Nat. No. – Date NE)
751	See/Voir 1.5										
7015	See/Voir 1.5										
7016	See/Voir 1.5										
7019	See/Voir 1.5										
7170	OM	3500	Dalkut to Ras Qarwaw	15°38'N	18°02'N	52°52'E	56°32'E		350 000		110 x 75
7172	OM	1201	Mina Salalah to Bandar Janjari	16°25'N	17°15'N	53°53'E	55°12'E		125 000		108 x 71
7173	OM	250	Approaches to Mina Salalah	16°52.30'N	17°02.00'N	53°54.60'E	54°10.00'E		25 000		103 x 72
			Plan A – Mina Salalah	16°55.90'N	16°57.90'N	53°59.40'E	54°01.80'E				
7179	OM	3502	Ras Al Madrasah to Masirah	18°33'N	20°55'N	57°30'E	61°10'E		350 000		110 x 75
7182	OM	3503	Masirah to Ras Al Hadd	20°25.00'N	22°45.00'N	58°25.00'E	62°05.00'E		350 000		110 x 75
7183	OM	1211	Ash Sharq to Qalhat	21°34.00'N	22°43.00'N	59°22.00'E	60°10.00'E		125 000		110 x 75
7185	See/Voir 1.18										
7186	See/Voir 1.18										

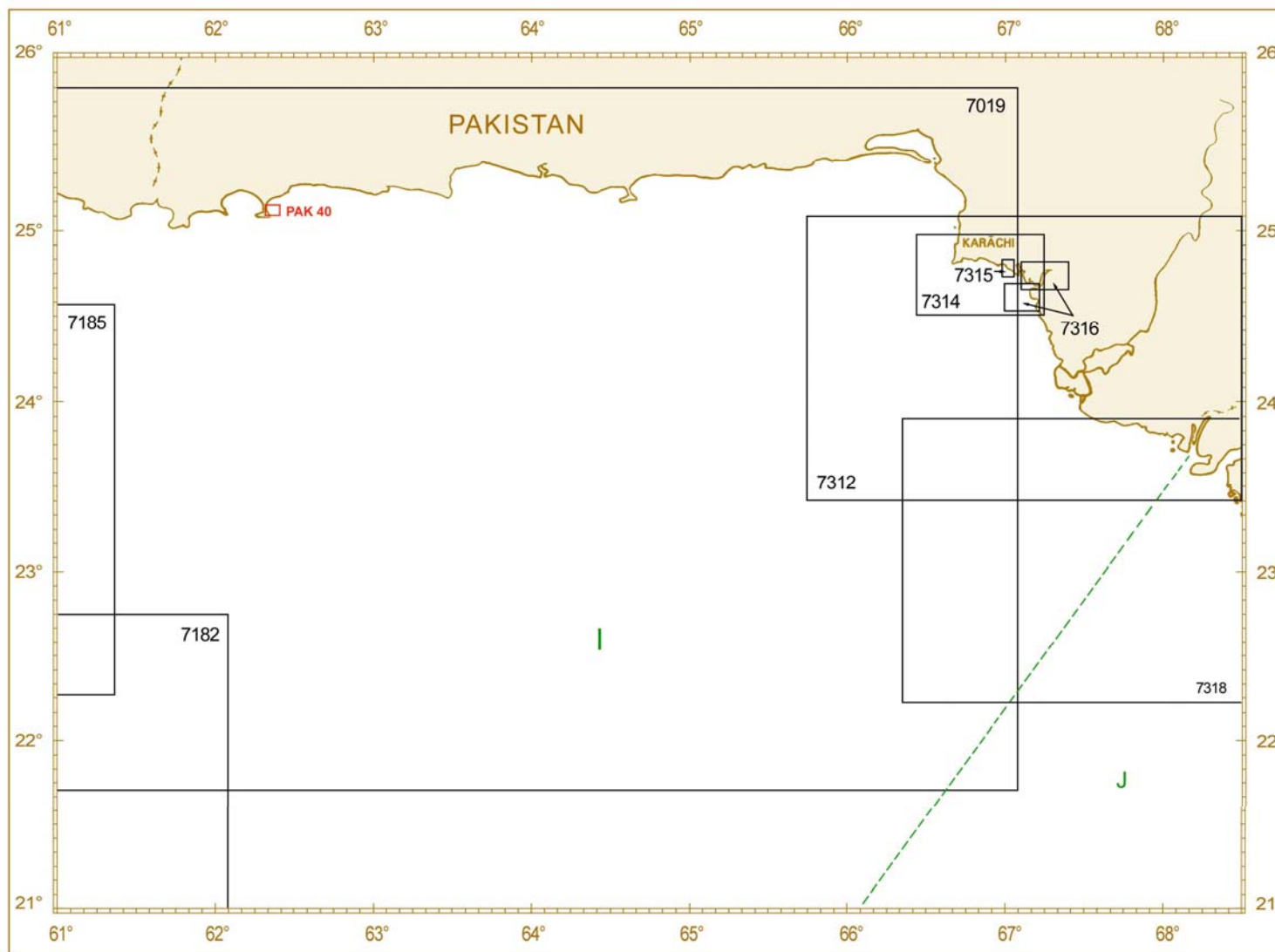
ARABIAN SEA – NORTHERN PART

MER D'ARABIE – PARTIE NORD

INT No.	Prod.	National No.	TITLE / TITRE	CHART LIMITS / LIMITES DE LA CARTE				Date	Scale / Echelle		Format	Printer (Nat. No. – Date NE)
7019	See/Voir 1.5											
7182	See/Voir 1.21											
7185	See/Voir 1.18											
7312	PK	PAK-50	Karachi to Sir Creek	23°25'N	25°05'N	65°44.5'E	68°30'E	03/	300 000		98 x 64	
7314	PK	PAK-5	Approaches to Karachi	24°30'N	24°58.9'N	66°26'E	67°15'E	97/03	75 000	24°45'	100 x 65	GB (58 – 03)
7315	PK	PAK-30	Karachi Harbour	24°44.3'N	24°51.1'N	66°55.5'E	67°00.2'E	97/	12 500		101 x 64	
7316	PK	PAK-20	Port Muhammad Bin Qasim and Approaches	24°38.88'N	24°49.42'N	67°06.35'E	67°24.53'E	02/07	30 000		102 x 65	GB (59 – 06)
			Plan A – Approaches to Phitti Creek	24°32.00'N	24°42.30'N	66°59.50'E	67°13.30'E					
7318	See/Voir J.13											

ARABIAN SEA – NORTHERN PART

MER D'ARABIE – PARTIE NORD



Page intentionally left blank

Page laissée en blanc intentionnellement