

PART B

PARTIE B

REGION I

NORTH-WEST INDIAN OCEAN
(Persian Gulf, Arabian Sea)
Coordinator : Iran

NORD-OUEST DE L'OCEAN INDIEN
(Golfe Persique, Mer d'Arabie)
Coordonnateur : Iran

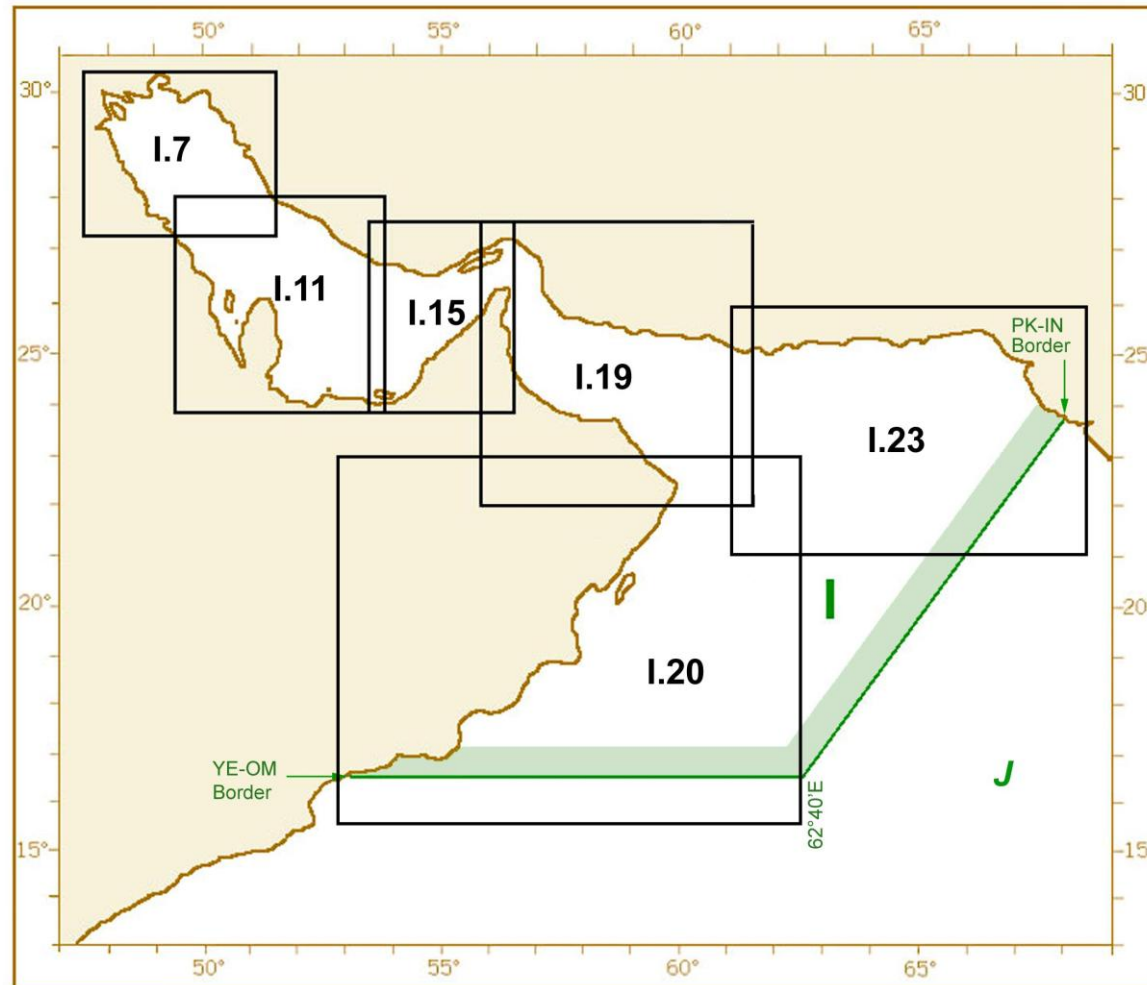
Page intentionally left blank

Page laissée en blanc intentionnellement

DRAFT

LIMITS OF INDEXES

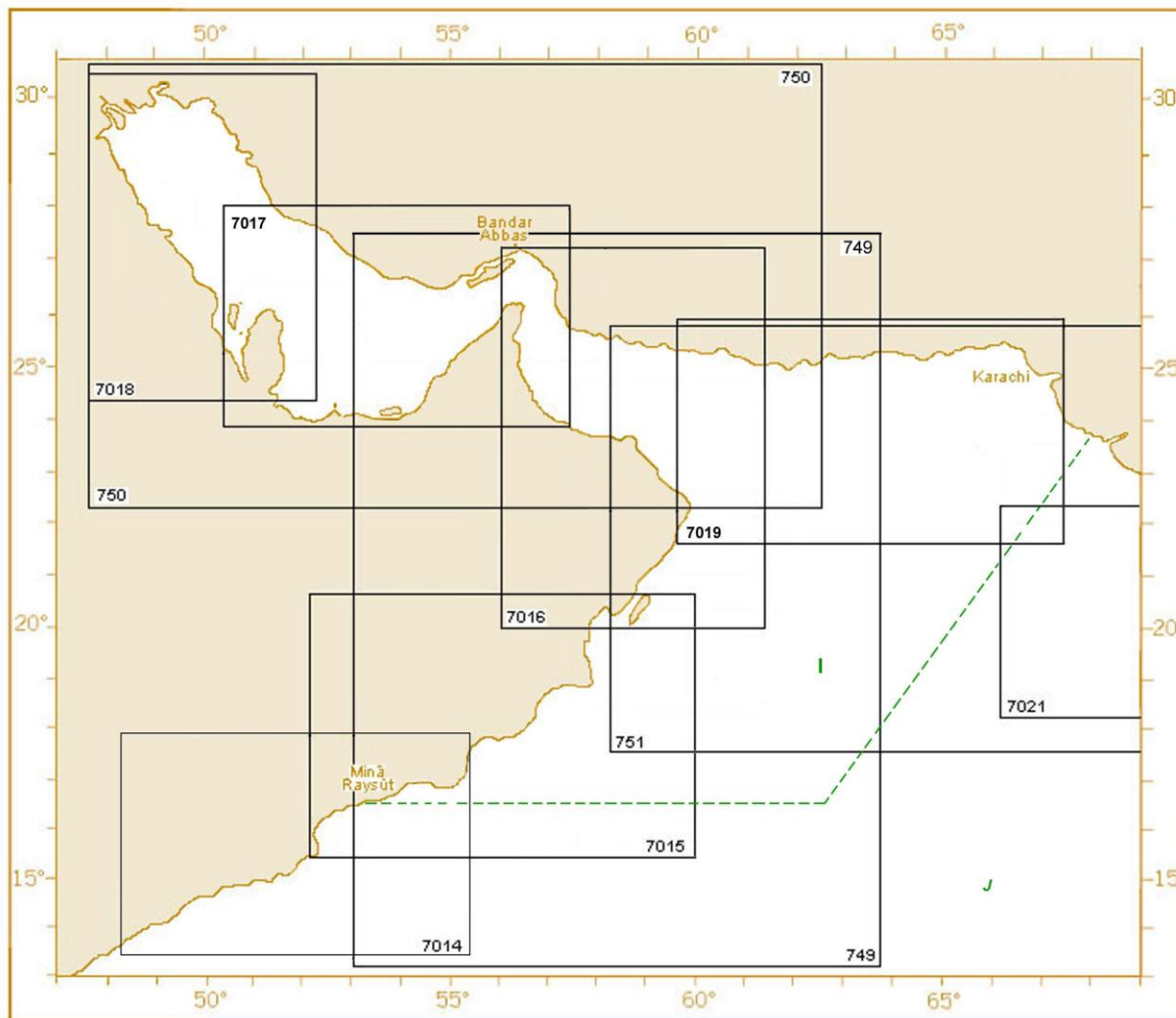
LIMITES DES INDEXES



 Limits of Region I / Limites de la région I

MEDIUM SCALE INT CHARTS

CARTES INT A MOYENNES ECHELLES



MEDIUM SCALE INT CHARTS

CARTES INT A MOYENNES ECHELLES

INT No.	Prod.	National No.	TITLE / TITRE	CHART LIMITS / LIMITES DE LA CARTE				Date	Scale / Echelle		Format	Printer (Nat. No. – Date NE)
				South/Sud	North/Nord	West/Ouest	East/Est		1st Ed/NE	1 :		
705	See/Voir J.5											
749	OM	OMAN-1	The Sultanate of Oman	13°15.00'N	27°30.00'N	53°00.00'E	63°45.00'E		1 500 000		110 x 75	
750	GB	2858	Gulf of Oman to Shaḥḥ Al' Arab	22°15.00'N	30°53.00'N	47°41.00'E	62°25.70'E	09/	1 500 000	26°30'	98 x 64	
751	PK	PAK-57	Bombay to Masqat	17°30.00'N	25°47.30'N	58°15.00'E	73°29.1'E	03/	1 500 000		108 x 63	
7014	See/Voir J.14											
7015	OM	7500	Ras Fartak to Masirah	15°29.00'N	20°38.00'N	52°07.00'E	60°00.00'E		750 000		110 x 75	
7016	OM	7501	Masirah to Strait of Hormuz	20°00.00'N	27°15.00'N	56°00.00'E	61°22.00'E		750 000		110 x 75	
7017	GB	2837	Strait of Hormuz to Qatar	23°51.20'N	28°00.00'N	50°25.00'E	57°26.40'E	06/10	750 000	20°	98 x 64	
7018	GB	2847	Qatar to Shaḥḥ Al ' Arab	24°19.30'N	30°34.90'N	47°41.00'E	52°16.10'E	06/	750 000	20°	98 x 64	
7019	PK	PAK-58	Ras Al Hadd to Karachi	21°42.00'N	25°50.00'N	59°46.10'E	67°05.00'E	01/	750 000		109 x 64	
			Plan A – Gwadar						125 000			
			Plan B – Pasni						200 000			
			Plan C – Ormara						125 000			
7021	See/Voir J.17											

PERSIAN GULF – NORTHERN PART

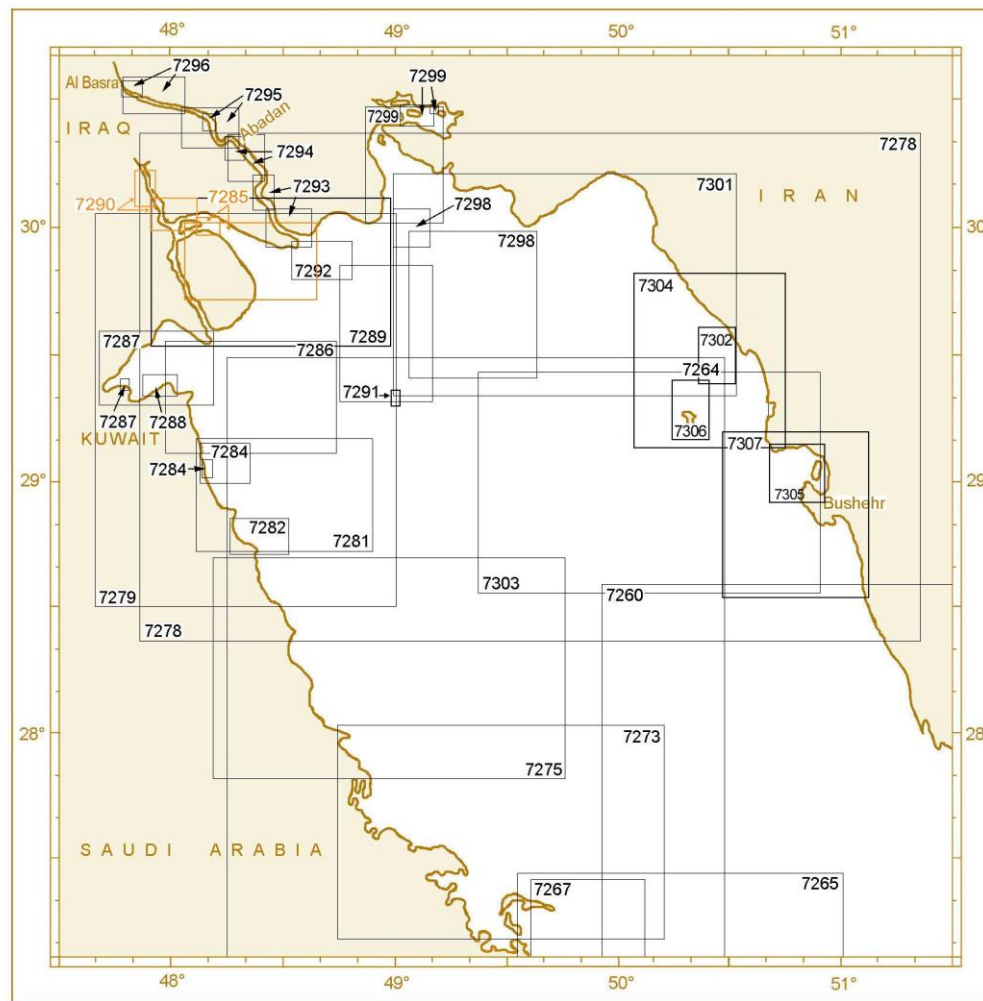
GOLFE PERSIQUE – PARTIE NORD

INT No.	Prod.	National No.	TITLE / TITRE	CHART LIMITS / LIMITES DE LA CARTE				Date	Scale / Echelle		Format	Printer (Nat. No. – Date NE)
				South/Sud	North/Nord	West/Ouest	East/Est		1st Ed/NE	1 :		
7260	See/Voir I.13											
7264	GB	2882	Rā's Tannūrah to Jazirat Faylakāh and Jazireh-Ye Khārk	26°24.00'N	29°29.00'N	48°15.00'E	50°29.00'E	06/10	350 000	27°30'	98 x 63	
7273	GB	3775	Rā's Abu Ali to Rā's As Saffaniyah	27°10.00'N	28°01.60'N	48°44.00'E	50°12.00'E		150 000		97 x 64	
7275	GB	3774	Rā's Tanaqib to Jazirat UMM Al Maradim	27°49.00'N	28°41.40'N	48°11.00'E	49°45.00'E		150 000		102 x 65	
7278	GB	2884	Mīnā 'Az Zawr to Al Başrah and Būshehr	28°27.00'N	30°27.89'N	47°41.72'E	51°10.00'E	03/10	350 000	27°30'	97 x 64	
7279	KW	Ku-1	An-Nuwaisib to Jaz Warbah	28°30.00'N	30°03.00'N	47°40.00'E	49°00.00'E		200 000		86 x 65	
7281	KW	Ku-4	Approaches to Mina Al-Ahmadi	28°43.00'N	29°10.00'N	48°07.20'E	48°53.70'E		75 000		100 x 67	
7282	KW	Ku-9	Mina Az-Zor	28°42.50'N	28°51.00'N	48°16.00'E	48°31.50'E		25 000		101 x 63	
7284	KW	Ku-8	Mina Al-Ahmadi	28°59.50'N	29°08.50'N	48°08.00'E	48°21.00'E		25 000		114 x 67	
			Plan A – Mina-Ash-Shuaibah	29°00.40'N	29°04.90'N	48°08.80'E	48°11.00'E		12 500			
7285	GB	1229	Khawr Abd Allah, Hadd Warbah to Athan Shoal	29°43.70'N	30°01.30'N	48°03.98'E	48°39.30'E		50 000			
			Plan A – Had Warbah	29°58.00'N	30°02.74'N	48°07.00'E	48°13.90'E		25 000			
7286	KW	Ku-3	Approaches to Khalij Al-Kuwait	29°06.50'N	29°33.00'N	47°59.00'E	48°44.00'E		75 000		97 x 66	
7287	KW	Ku-6	Khalij Al-Kuwait	29°18.00'N	29°35.50'N	47°41.00'E	48°11.50'E		50 000		99 x 65	
			Plan A – Mina Ad-Dohah	29°21.90'N	29°24.20'N	47°47.00'E	47°49.30'E		15 000			
7288	KW	Ku-7	Mina Ash-Shuwaikh	29°20.00'N	29°25.00'N	47°53.00'E	48°02.00'E		15 000		97 x 61	
7289	GB	1235	Khawr 'Abd Allāh and Approaches to Shaṭṭ Al 'Arab or Arvand Rūd	29°32.65'N	30°07.64'N	47°55.56'E	48°58.70'E	03/08	100 000	29°50'	105 x 64	
7290	GB	1228	Umm Qasr, Az Zubayr and Approaches. Part A	29°59.00'N	30°07.67'N	47°55.40'E	48°07.90'E		25 000		114 x 64	
			Part B -	30°04.90'N	30°13.56'N	47°51.50'E	47°56.77'E					
7291	GB	1265	Approaches to Shaṭṭ Al 'Arab or Arvand Rūd-Khawr Al Amaya and Khawr Al Kafka	29°18.51'N	29°51.00'N	48°45.00'E	49°09.90'E	03/10	60 000	29°35'	100 x 67	
			Entrance to Khawr Al Kafka	29°18.50' N	29°22.10'N	48°59.30' E	49°01.50'E		20 000	***		
7292	GB	3842	Entrance to Shaṭṭ Al Arab	29°47.70'N	29°56.40'N	48°32.50'E	48°47.60'E	03/	25 000		98 x 65	
7293	GB	3843	Shaṭṭ Al 'Arab -Inner Bar to Kabda Point	29°55.30'N	30°03.80'N	48°25.50'E	48°37.90'E	03/	25 000		115 x 63	
			Two Panels	30°03.60'N	30°12.10'N	48°22.40'E	48°27.60'E		25 000			
7294	GB	3844	Shaṭṭ Al 'Arab -Kabda Point to Abadan	30°10.80'N	30°21.30'N	48°15.50'E	48°25.30'E	03/	25 000		98 x 63	
			Plan A – Abadan	30°15.60'N	30°20.90'N	48°14.90'E	48°19.80'E		12 500			
7295	GB	3845	Shaṭṭ Al 'Arab -Abadan to J. Umm at Tuwaylah	30°18.70'N	30°27.50'N	48°03.20'E	48°18.50'E	03/	25 000		98 x 65	
			Plan A – Karun Bar (Khorramshahr)	30°22.60'N	30°26.30'N	48°09.10'E	48°11.80'E		12 500			

*** transverse mercator

PERSIAN GULF – NORTHERN PART

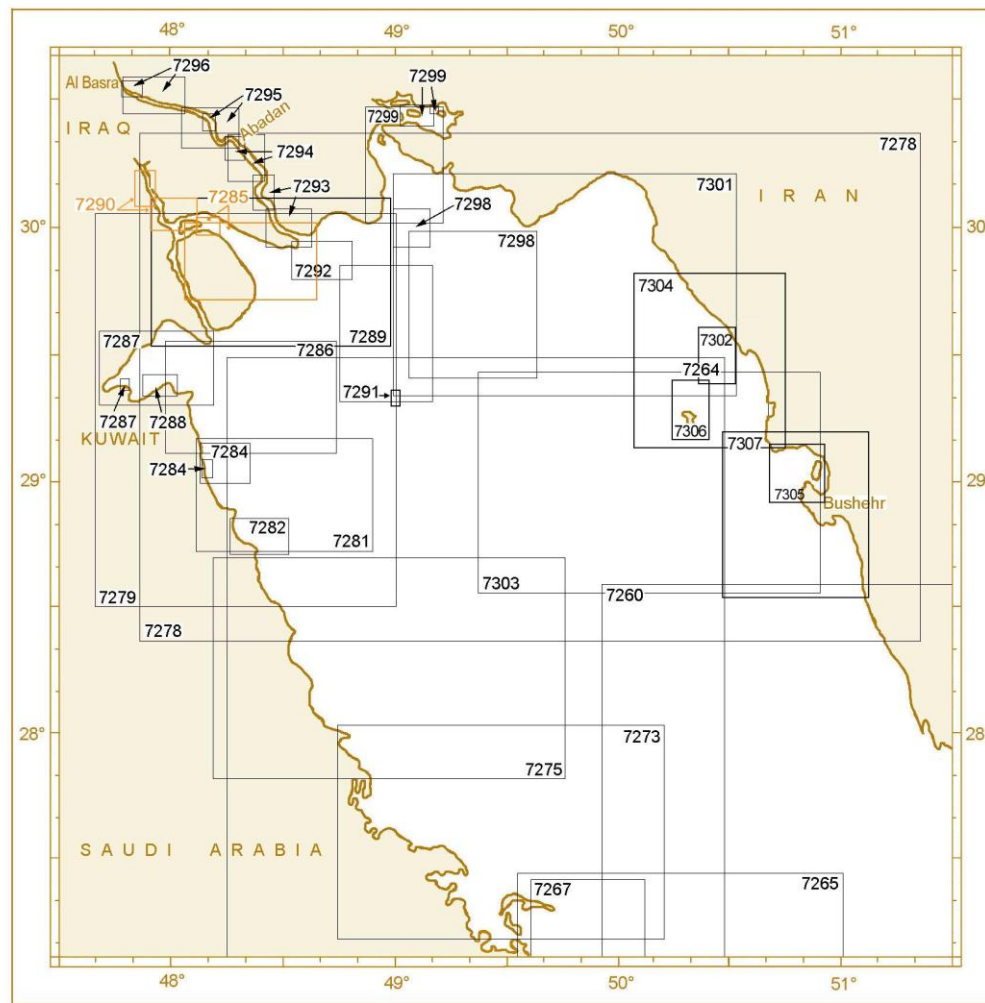
GOLFE PERSIQUE – PARTIE NORD



— New charts proposed by UK

PERSIAN GULF – NORTHERN PART (cont.)

GOLFE PERSIQUE – PARTIE NORD (suite)



— New charts proposed by UK

PERSIAN GULF – NORTHERN PART (cont.)

GOLFE PERSIQUE – PARTIE NORD (suite)

INT No.	Prod.	National No.	TITLE / TITRE	CHART LIMITS / LIMITES DE LA CARTE				Date	Scale / Echelle		Format	Printer (Nat. No. – Date NE)
				South/Sud	North/Nord	West/Ouest	East/Est		1st Ed/NE	1 :		
7296	GB	3646	Shaṭṭ Al 'Arab -J. Umm at Tuwaylah to Al Maqil	30°26.40'N	30°35.00'N	47°46.30'E	48°04.20'E	03/	25 000		115 x 63	
			Plan A – Al Alshshar and Al Maqil (Al Basra)	30°30.60'N	30°34.00'N	47°46.10'E	47°51.30'E		12 500			
7298	GB	1268	Approaches to Khowr-E Musa	29°24.00'N	29°59.00'N	49°03.60'E	49°38.00'E		100 000		102 x 65	
			Plan A – Khowr-E-Musa-The Bar	29°55.20'N	30°04.00'N	49°00.00'E	49°09.20'E		25 000			
7299	GB	1269	Khowr-E Musa								100 x 67	
			Plan A – The Bar to Bandar-E Mahshar	30°00.90'N	30°28.00'N	48°52.00'E	49°12.80'E		50 000			
			Plan B – Bandar Khommeyni and Approaches to Bandar-E Mahshahr	30°23.90'N	30°28.40'N	49°01.60'E	49°10.00'E		10 000			
			Plan C – Bandar-E Mahshahr	30°26.30'N	30°28.10'N	49°09.40'E	49°11.50'E		10 000			
7301	GB		Khowr-E Musa to Jazh-E Kharku	29°20.00'N	30°12.40'N	49°00.00'E	50°32.00'E		150 000		101 x 65	
7302	IR	3021	Approaches to Bandar-E Genaveh	29°23.50'N	29°37.00'N	50°22.50'E	50°32.50'E		25 000		64 x 100	
7303	GB		Jazh-E Kharku to Bushehr	28°33.00'N	29°25.50'N	49°22.00'E	50°54.00'E		150 000		101 x 65	
7304	IR	3043	Jazh-Ye Khark to Ghavaneh	29°07.60'N	29°37.80'N	50°00.00'E	50°41.00'E		100 000		101 x 75	
7305	IR	3017	Bushehr	28°55.83'N	29°04.83'N	50°41.00'E	50°56.42'E		25 000		100 x 67	
7306	IR	3031	Jazire-Ye Khark	29°10.00'N	29°24.00'N	50°15.00'E	50°25.00'E		25 000		65 x 104	
7307	IR	3044	Bandar-E Bushehr to Bandar-E Rostami	28°32.80'N	29°12.30'N	50°28.80'E	51°08.00'E		100 000		73 x 64	

PERSIAN GULF – CENTRAL PART

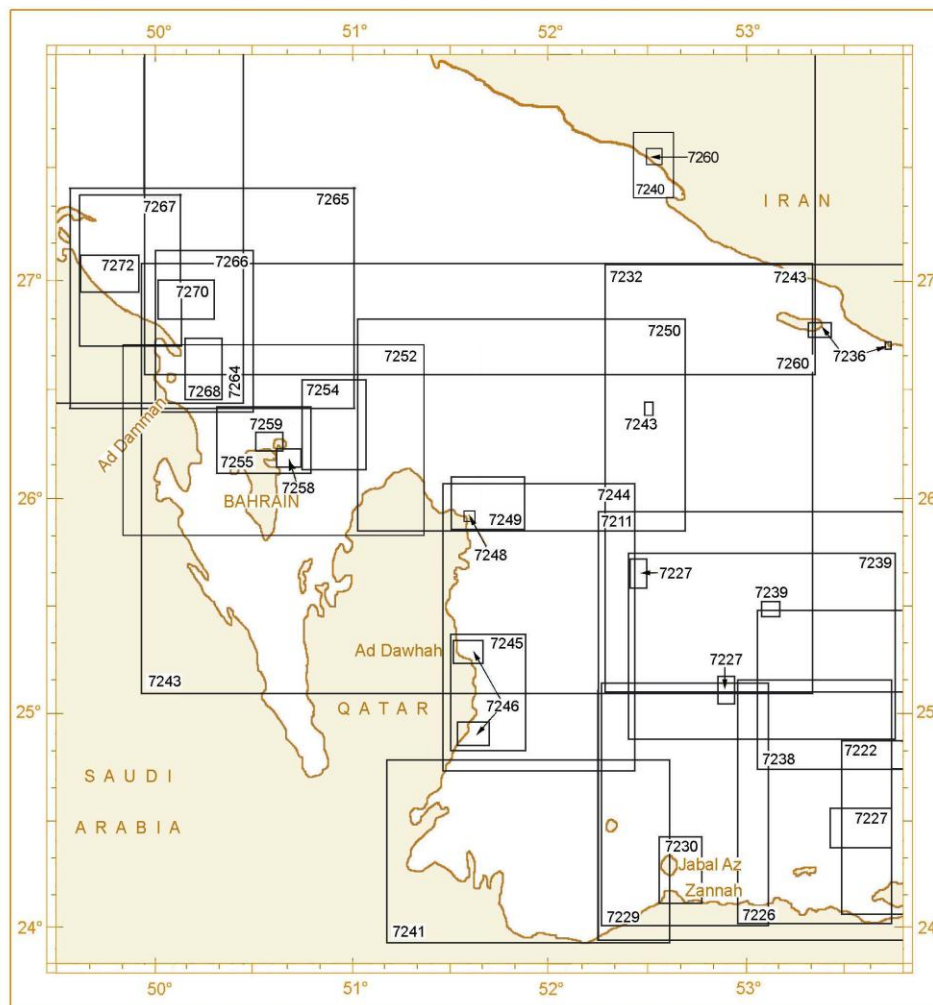
GOLFE PERSIQUE – PARTIE CENTRALE

INT No.	Prod.	National No.	TITLE / TITRE	CHART LIMITS / LIMITES DE LA CARTE				Date	Scale / Echelle		Format	Printer (Nat. No. – Date NE)
				South/Sud	North/Nord	West/Ouest	East/Est		1st Ed/NE	1 :		
7211	See/Voir I.14											
7222	See/Voir I.14											
7226	GB	3178	Outer Approaches to Mubarraz Terminal Including Zaqqum TSS	24°02.00'N	25°10.00'N	52°57.00'E	53°45.00'E		125 000		100 x 65	
7227	GB	3413	Oil and Gas terminals in Qatar and the United Arab Emirates					05/10	Various		100 x 66	
			Plan A – Jazīrat Hālūl (Qatar)	25°37.00'N	25°42.50'N	52°24.00'E	52°29.00'E		25 000			
			Plan B – Fateh (UAE)	25°33.50'N	25°39.70'N	54°23.50'E	54°32.81'E		50 000			
			Plan C – Approaches to Jazīrat Dās (UAE)	25°03.90'N	25°14.44'N	52°48.00'E	52°59.00'E		60 000	25°10'		
			Plan D – Jazīrat Dās (UAE)	25°07.60'N	25°10.70'N	52°51.85'E	52°56.83'E		25 000			
			Plan E – Mubarraz (UAE)	24°23.40'N	24°34.80'N	53°24.76'E	53°44.23'E		50 000			
7229	GB	3179	Jazirat das to AR Ruays	24°02.00'N	25°10.00'N	52°16.50'E	53°06.00'E	Proj. 11/	125 000		100 x 67	
7230	GB	3780	Approaches to Jabal Az Zannah and AR Ruays	24°07.50'N	24°26.40'N	52°33.40'E	52°46.70'E	Proj. 11/	35 000		100 x 66	
7232	See/Voir I.14											
7236	See/Voir I.17											
7238	See/Voir I.17											
7239	GB	2444	Eastern Approaches to Jazirat Das and Jazirat Halul	24°53.00'N	25°43.80'N	52°24.00'E	53°46.00'E		125 000		110 x 75	
			Plan: A – Abu Al Bu Khoosh Oil Loading terminal	25°27.00'N	25°30.40'N	53°04.00'E	53°10.00'E		50 000			
7240	IR	3040	Khalig-E Nay Band and Approaches to Bandar-E Pars	27°22.50'N	27°39.00'N	52°26.30'E	52°38.50'E		30 000		67 x 102	
7241	GB	3951	Sir Bani Yas to Khawr al Udayd	23°56.00'N	24°47.40'N	51°10.30'E	52°37.50'E		150 000		98 x 63	
7243	GB	2886	Jazīreh-Ye Lavan and Jazīrat Das to Rā's Tannūrah	25°06.00'N	27°08.00'N	49°55.00'E	53°27.00'E	08/10	350 000		102 x 65	
7244	GB	3950	Jazirat Das to Ad Dawhah and Rā's Laffan	24°43.80'N	26°04.60'N	51°28.20'E	52°26.00'E	Proj. 11/	150 000		100 x 65	
7245	GB	3787	Approaches to Musayid and Ad Dawhah	24°49.40'N	25°21.00'N	51°30.50'E	51°49.20'E	02/04 Proj.11	50 000		115 X 63	
7246	GB	3786*	Ports in Qatar Doha (Ad Dawhah)	25°14.90'N	25°21.30'N	51°30.30'E	51°39.90'E		25 000		95 x 65	
			Plan A – Musaid (Umm Said)	24°52.00'N	24°58.50'N	51°32.00'E	51°41.70'E		25 000			
7248	GB	3781	Qatar, Rā's Laffan Port	25°54.00'N	25°56.40'N	51°34.00'E	51°37.90'E	09/	6 000		109 x 74	
			Plan A - Inner Harbour						7 500			
7249	GB	3791	Approaches to Rā's Laffan	25°50.00'N	26°04.20'N	51°30.00'E	51°53.00'E		35 000		101 x 75	
7250	GB	2523	Cable Bank to Rā's Rakan	25°50.00'N	26°50.50'N	51°02.00'E	52°40.50'E	05/08	150 000		110 x 75	
7252	GB	3790	Rā's Rakan to Rā's Tannūrah	25°50.32'N	26°43.00'N	49°50.30'E	51°22.00'E	10/	150 000		110 x 64	
7254	BH	6501	Outer Approaches to Bahrain	26°02.00'N	26°35.00'N	50°39.00'E	51°04.00'E	00/06	65 000	26°02'	92 x 63	GB (3738-10)

* Chart withdrawn in 2010 by UKHO on publication of separate charts 3782 (Doha) and 3783 (Masaieed). A submission to make 3782 and 3783 new INT charts will soon be made by UKHO.

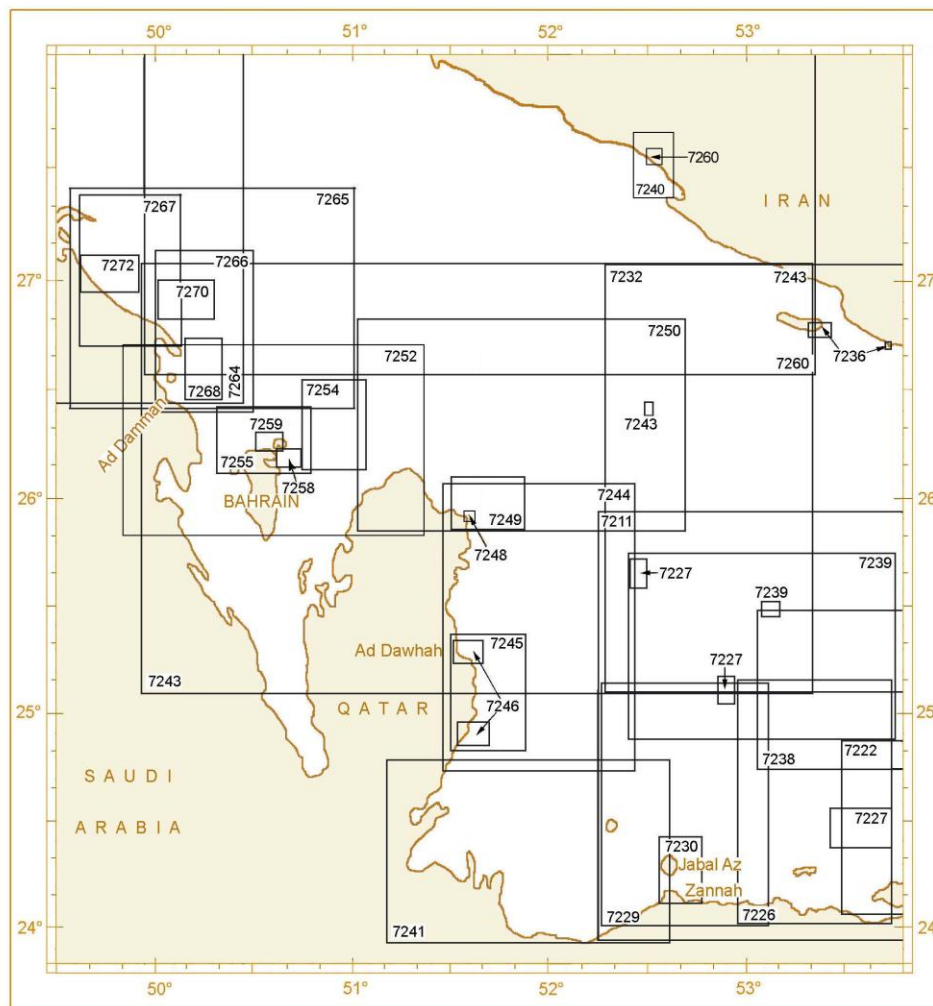
PERSIAN GULF – CENTRAL PART

GOLFE PERSIQUE – PARTIE CENTRALE



PERSIAN GULF – CENTRAL PART (cont.)

GOLFE PERSIQUE – PARTIE CENTRALE (suite)



PERSIAN GULF – CENTRAL PART (cont.)

GOLFE PERSIQUE – PARTIE CENTRALE (suite)

INT No.	Prod.	National No.	TITLE / TITRE	CHART LIMITS / LIMITES DE LA CARTE				Date	Scale / Echelle		Format	Printer (Nat. No. – Date NE)
				South/Sud	North/Nord	West/Ouest	East/Est		1st Ed/NE	1 :		
7255	BH	5004	Approaches to Bahrain	26°08.00'N	26°25.30'N	50°18.80'E	50°47.20'E	88/06	50 000	26°15	95 x 64	GB (3737 – 10)
7258	BH	1501	Mīnā Salmān and Approaches	26°09.07'N	26°14.30'N	50°35.92'E	50°44.48'E	94/05	15 000	26°12	95 x 65	GB (3736 – 10)
7259	BH	1502	Mīnā' Al Manāma and Approaches	26°13.50'N	26°18.80'N	50°30.50'E	50°39.10'E	05/	15 000		95 x 65	GB (3735 – 09)
7260	GB	2883	Jazīreh-Ye Lavan to Kalāt and Rā's Tannūrah	26°34.08'N	28°35.00'N	49°55.00'E	53°20.00'E	08/Proj. 11	350 000		97 x 64	
			Plan A - Bandar – E Pars (Port of 'Asalūyeh)	27°30.80'N	27°35.40'N	52°30.00'E	52°35.00'E		35 000			
7264	See/Voir I.6											
7265	GB	3788	Fasht Al Jarim to Rā's Abu Ali	26°25.00'N	27°26.00'N	49°32.50'E	51°00.00'E	Proj. 11/	150 000		97 x 75	
7266	GB	3777	Approaches to Ad Dammām, Rā's Tannūrah and Rā's Ju'aymah	26°25.00'N	27°09.00'N	49°59.00'E	50°31.00'E	07/Proj. 11	80 000		102 x 66	
7267	GB	3719	Approaches to Port of Al Jubayl (Al Jubayl)	26°42.00'N	27°24.40'N	49°36.00'E	50°07.00'E	07/	80 000		98 x 64	
7268	GB	3812	Ad Dammām and Rā's Tannūrah	26°28.30'N	26°44.60'N	50°08.00'E	50°20.00'E	07/	30 000		100 x 66	
7270	GB	3776	Ras Al Juaymah Terminals	26°50.00'N	27°00.50'N	50°00.00'E	50°18.00'E		30 000		99 x 65	
7272	GB	3718	Port of Al Jubayl (Al Jubayl)	26°57.33'N	27°07.74'N	49°36.05'E	49°54.55'E	07/	30 000		98 x 64	

PERSIAN GULF – EASTERN PART

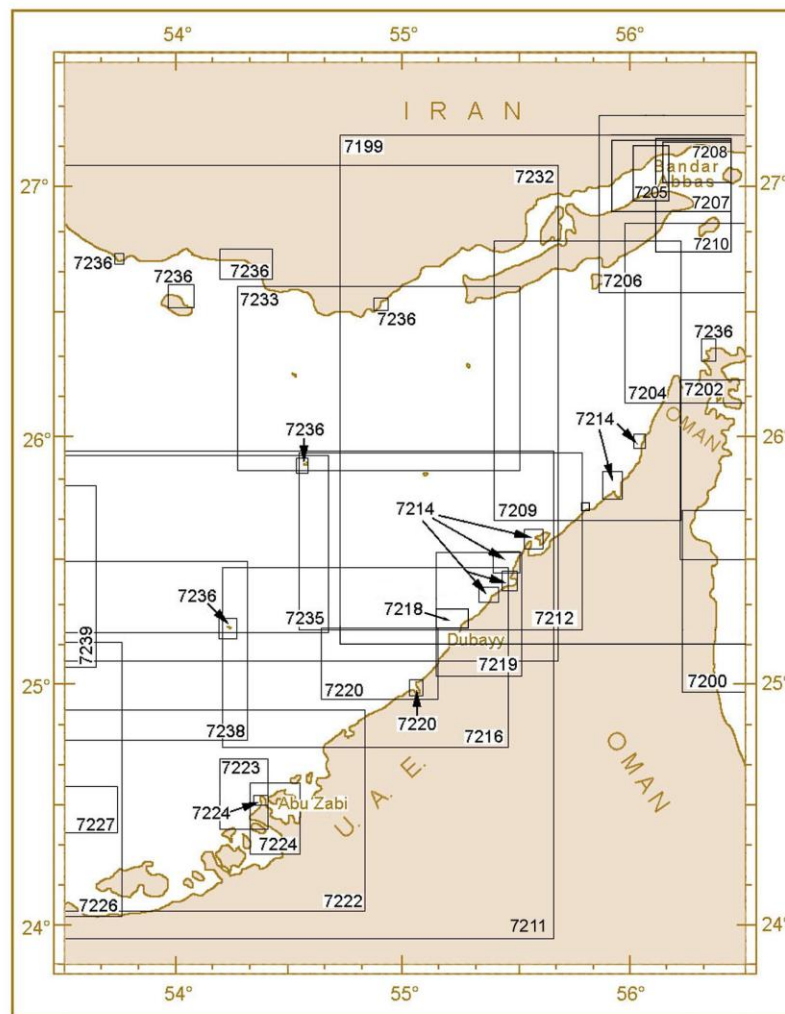
GOLFE PERSIQUE – PARTIE EST

INT No.	Prod.	National No.	TITLE / TITRE	CHART LIMITS / LIMITES DE LA CARTE				Date	Scale / Echelle		Format	Printer (Nat. No. – Date NE)
				South/Sud	North/Nord	West/Ouest	East/Est		1st Ed/NE	1 :		
7200	See/Voir I.18											
7204	See/Voir I.18											
7205	IR	3070	Bandar-E Shahīd Rajāī	26°57.00'N	27°10.6'N	56°01.0'E	56°11.0'E	08/	25 000		66 X 100	
7206	See/Voir I.18											
7207	IR	3012	Approaches to Bandar-E Shahīd Bahonar and Bandar-E Shahīd Rajāī	26°54.00'N	27°11.50'N	55°56.90'E	56°27.70'E	08/	50 000		102 x 65	
7208	IR	3002	Bandar-E Shahīd Bahonar to Jazireh-Ye Hormoz	27°01.20'N	27°11.40'N	56°09.90'E	56°27.70'E		30 000		98 x 63	
7209	GB	3174	Western Approaches to the Strait of Hormuz	25°40.50'N	26°47.50'N	55°23.80'E	56°13.50'E		125 000		100 x 67	
7210	IR	3010	Jazire-Ye Qeshm to Jazayer-E Hormoz & Larak	26°45.50'N	27°12.00'N	56°07.90'E	56°27.50'E		50 000		65 x 98	
7211	GB	2889	Dubai (Dubayy) to Jabal az Zannah and Jazīrat Das	23°57.00'N	25°57.00'N	52°15.00'E	55°40.00'E	95/08 Proj. 11	350 000		98 x 65	
7212	GB	3175	Jazīrat al Hamra' to Dubai (Dubayy) and Jazīreh – ye Sirrī	25°13.00'N	25°57.00'N	54°32.50'E	55°48.00'E	06/	125 000	25°30'	101 x 65	
7214	GB	3410	Ports in the United Arab Emirates					05/08			102 x 65	
			Plan A – Hamrīyah Freezone Port	25°27.50'N	25°33.51'N	55°24.03'E	55°31.00'E		30 000			
			Plan B – Ajmān Channel	25°24.90'N	25°27.10'N	55°26.20'E	55°27.00'E		15 000			
			Plan C – 'Ajmān	25°22.29'N	25°28.30'N	55°22.94'E	55°28.30'E		30 000			
			Plan D – Mīnā Saqr	25°58.15'N	26°01.15'N	56°01.85'E	56°04.50'E		15 000			
			Plan E – Shārjah (Ash Shāriqah)	25°20.50'N	25°24.16'N	55°20.00'E	55°23.97'E		25 000			
			Plan F – Rā's al Khaymah	25°45.85'N	25°50.96'N	55°53.80'E	55°58.30'E		35 000			
			Plan G – Umm al Qaywayn	25°33.60'N	25°37.98'N	55°33.20'E	55°35.90'E		30 000			
			Plan H – Aljazeera Port (Al Jazīrah Port)	25°42.00'N	25°44.92'N	55°47.00'E	55°49.21'E	20 000				
7216	GB	3176	'Ajmān to Šīr Abū Nū Ayr	24°44.50'N	25°28.50'N	54°12.00'E	55°28.00'E	06/	125 000		102 x 65	
7218	GB	3414	Dubayy and Approaches	25°19.30'N	25°14.10'N	55°18.30'E	55°09.55'E	06/11	15 000		100 x 65	
7219	GB	3412	Hamriyah to Mīnā Seyaha	25°02.90'N	25°32.70'N	55°08.00'E	55°30.30'E	06/	50 000		110 x 75	
7220	GB	3739	Jebel Ali (Mīnā' Jabal 'Ālī) and Approaches	24°55.89'N	25°13.50'N	54°39.20'E	55°09.50'E	02/10	50 000		102 x 65	
			Plan A – Jebel Ali (Mīnā' Jabal 'Ālī)	24°58.20'N	25°03.00'N	55°01.80'E	55°05.10'E		25 000			
7222	GB	3177	Outer Approaches to Abu Zabi	24°03.00'N	24°54.00'N	53°29.00'E	54°50.00'E	(10)**	125 000		109 x 75	
7223	GB	3713	Approaches to Abu Zabi (Abu Dhabi)	24°24.20'N	24°41.80'N	54°11.80'E	54°24.70'E	Proj. 11/	32 500		100 x 67	
7224	GB	3715	Abu Zabi (Abu Dhabi) and Umm An Nar	24°18.00'N	24°35.60'N	54°20.00'E	54°32.90'E	Proj. 11/	32 500		100 x 67	
			Plan A – Mīnā Zayed	24°30.80'N	24°32.60'N	54°22.50'E	54°24.50'E		12 500			

** Published as national chart only, to date.

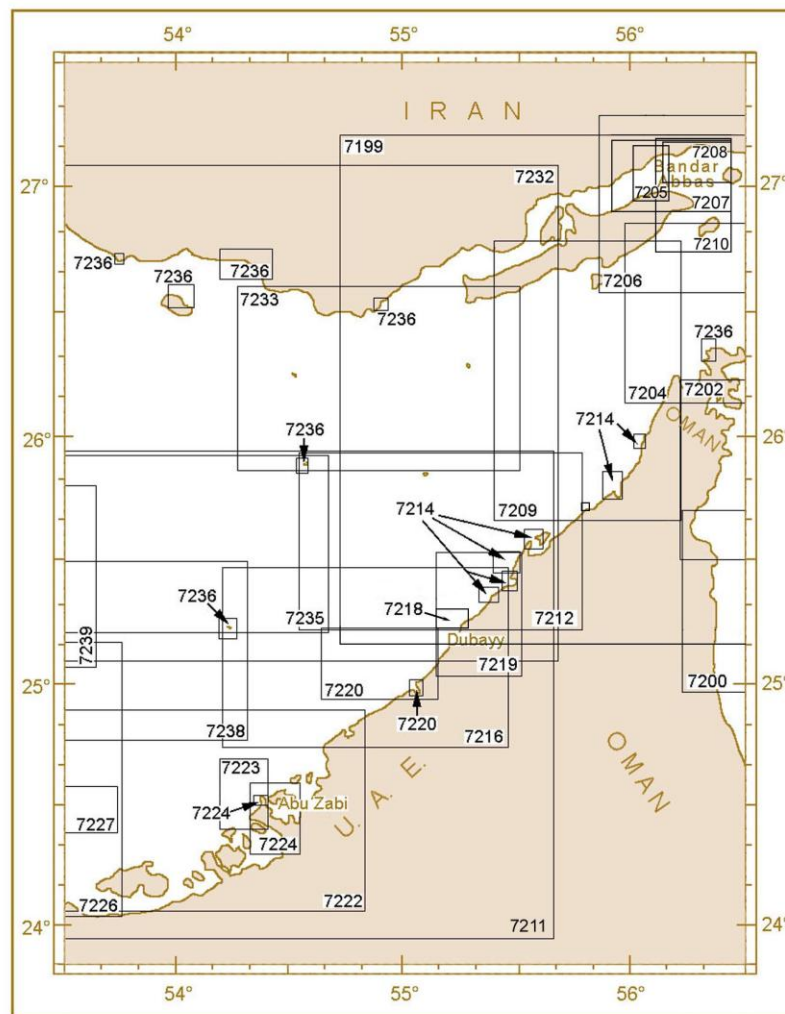
PERSIAN GULF – EASTERN PART

GOLFE PERSIQUE – PARTIE EST



PERSIAN GULF – EASTERN PART (cont.)

GOLFE PERSIQUE – PARTIE EST (suite)



PERSIAN GULF – EASTERN PART (cont.)

GOLFE PERSIQUE – PARTIE EST (suite)

INT No.	Prod.	National No.	TITLE / TITRE	CHART LIMITS / LIMITES DE LA CARTE				Date	Scale / Echelle		Format	Printer (Nat. No. – Date NE)
				South/Sud	North/Nord	West/Ouest	East/Est		1st Ed/NE	1 :		
7226	See/Voir I.10											
7227	See/Voir I.10											
7232	GB	2887	Dubai (Dubayy) and Jazīreh-ye Qeshm to Jazīrah Hālūl	25°06.10'N	27°04.92'N	52°17.06'E	55°41.77'E	05/10	350 000		98 x 63	
7233	GB	2441	Jaz-Ye Tonb-E Borzog to jaz-Ye Forur	25°52.50'N	26°36'N	54°16'E	55°32'E		125 000		102 x 65	
7235	GB	2442	Jaz-Ye Sirri to Sir Anu Nuayr	25°13.00'N	25°57'N	53°26'E	54°40'E		125 000		100 x 65	
7236	GB	3409	Ports and Anchorages in Iran, Oman and United Arab Emirates								100 x 64	
			Plan A – Bandar-E-Moqam	26°57.30'N	26°59.10'N	53°26.50'E	53°28.90'E		25 000			
			Plan B – Chiru	26°41.30'N	26°43.50'N	53°43.00'E	53°44.80'E		35 000			
			Plan C – Bandar-E Charak	26°38.00'N	26°45.00'N	54°11.00'E	54°25.10'E		150 000			
			Plan D – Jazireh-Ye Lavan	26°44.80'N	26°48.80'N	53°18.10'E	53°25.20'E		25 000			
			Plan E – Jazirat Sir Abu NU Ayr	25°11.30'N	25°16.10'N	54°11.00'E	54°15.80'E		50 000			
			Plan F – Qeys Anchorage	26°30.60'N	26°36.20'N	53°57.00'E	54°03.40'E		50 000			
			Plan G – Sirri Oil Terminal	25°52.20'N	25°55.00'N	54°31.90'E	54°35.50'E		25 000			
			Plan H – Bnadar-E Lengeh	26°30.80'N	26°33.60'N	54°51.90'E	54°54.40'E		25 000			
			Plan I – Khwar Al Quway Anchorage	26°18.60'N	26°23.80'N	56°19.60'E	56°22.90'E		15 000			
7238	GB	2443	Sir Abu Nuayr to Jaz Zarakkuh	24°46.00'N	25°30.00'N	53°03.00'E	54°19.00'E		125 000		102 x 65	
7239	See/Voir I.10											

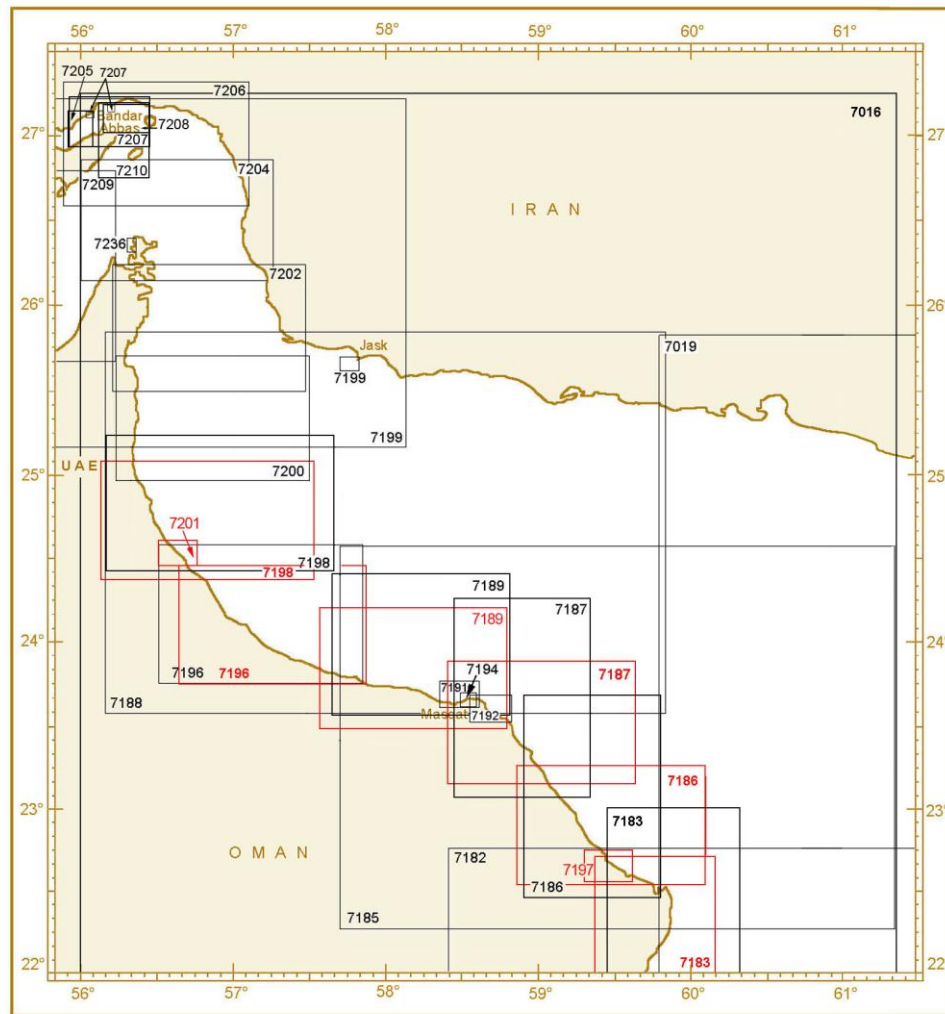
GULF OF OMAN

GOLFE D'OMAN

INT No.	Prod.	National No.	TITLE / TITRE	CHART LIMITS / LIMITES DE LA CARTE				Date	Scale / Echelle		Format	Printer (Nat. No. – Date NE)
				South/Sud	North/Nord	West/Ouest	East/Est		1st Ed/NE	1 :		
7019	See/Voir I.5											
7182	See/Voir I.21											
7183	See/Voir I.21											
7185	OM	3504	Rā's Al Hadd to As Sawadi	22°16.00'N	24°34.00'N	57°42.00'E	61°22.00'E		350 000		110 x 75	
7186	OM	1212	Rā's Al Hadd to Rā's Abu Daud	22°32.07'N	23°16.00'N	58°52.00'E	60°06.00'E		125 000		110 x 75	
7187	OM	1213	Quriyat to Jazirat Al Fahl	23°09.07'N	23°53.00'N	58°24.30'E	59°38.30'E		125 000		110 x 75	
7188	OM	3505	Muscat to Lima	23°34.00'N	25°58.00'N	56°10.00'E	59°50.00'E		350 000		110 x 75	
7189	OM	1214	Muscat to Wudam	23°29.00'N	24°12.88'N	57°34.00'E	58°48.00'E		125 000		110 x 75	
7191	OM	254	Eastern Approaches to Muscat	23°30.20'N	23°40.30'N	58°31.70'E	58°47.80'E		25 000		110 x 75	
7192	OM	255	Western Approaches to Muscat	23°34.80'N	23°44.90'N	58°20.90'E	58°37.00'E		25 000		110 x 75	
7194	OM	120	Muscat to Mina Al Fahl	23°36.60'N	23°41.50'N	58°26.60'E	58°36.60'E		12 500		110 x 75	
7196	OM	1215	Rā's As Sawadi to Sohar	23°45.00'N	24°28.00'N	56°35.00'E	57°49.00'E		125 000		110 x 75	
7197	OM	301	Approaches to Qalhat	22°33.80'N	22°45.60'N	59°18.20'E	59°37.00'E		30 000		107 x 73	
7198	OM	1216	Outer Approaches to Sohar and Daba	24°22.00'N	25°05.00'N	56°17.00'E	57°32.00'E	06?/	125 000		110 x 75	
7199	GB	2888	Jāsk to Dubāi (Dubayy) and Jazīreh-ye Qeshm	25°10.00'N	27°13.00'N	54°43.00'E	58°08.00'E	05/08	350 000	25°30'	98 x 65	
			Plan A – Iran - Jāsk	25°36.00'N	25°41.00'N	57°41.00'E	57°48.20'E					
7200	GB	3520	Khawr Kalbā and Dawhat Diba to Gahhā Shoal	24°58.33'N	25°42.40'N	56°14.40'E	57°30.50'E	04/10	125 000	25°30'	101 x 65	
7201	OM	257	Approaches to Port Sohar	24°27.50'N	24°37.00'N	56°30.50'E	56°46.00'E		25 000		105 x 70	
7202	OM	BA3171	Southern Approaches to the Strait of Hormuz	25°30.50'N	26°14.00'N	56°13.50'E	57°29.50'E		125 000		102 x 65	
7204	OM	BA3172	The Strait of Hormuz	26°08.50'N	26°51.70'N	56°00.00'E	57°16.00'E		125 000		102 x 64	
7205	See/Voir I.14											
7206	GB		Strait of Hormuz-Northern part	26°35.00'N	27°18.00'N	55°53.00'E	57°07.00'E		125 000		90 x 65	
7207	See/Voir I.14											
7208	See/Voir I.14											
7209	See/Voir I.14											
7210	See/Voir I.14											

GULF OF OMAN

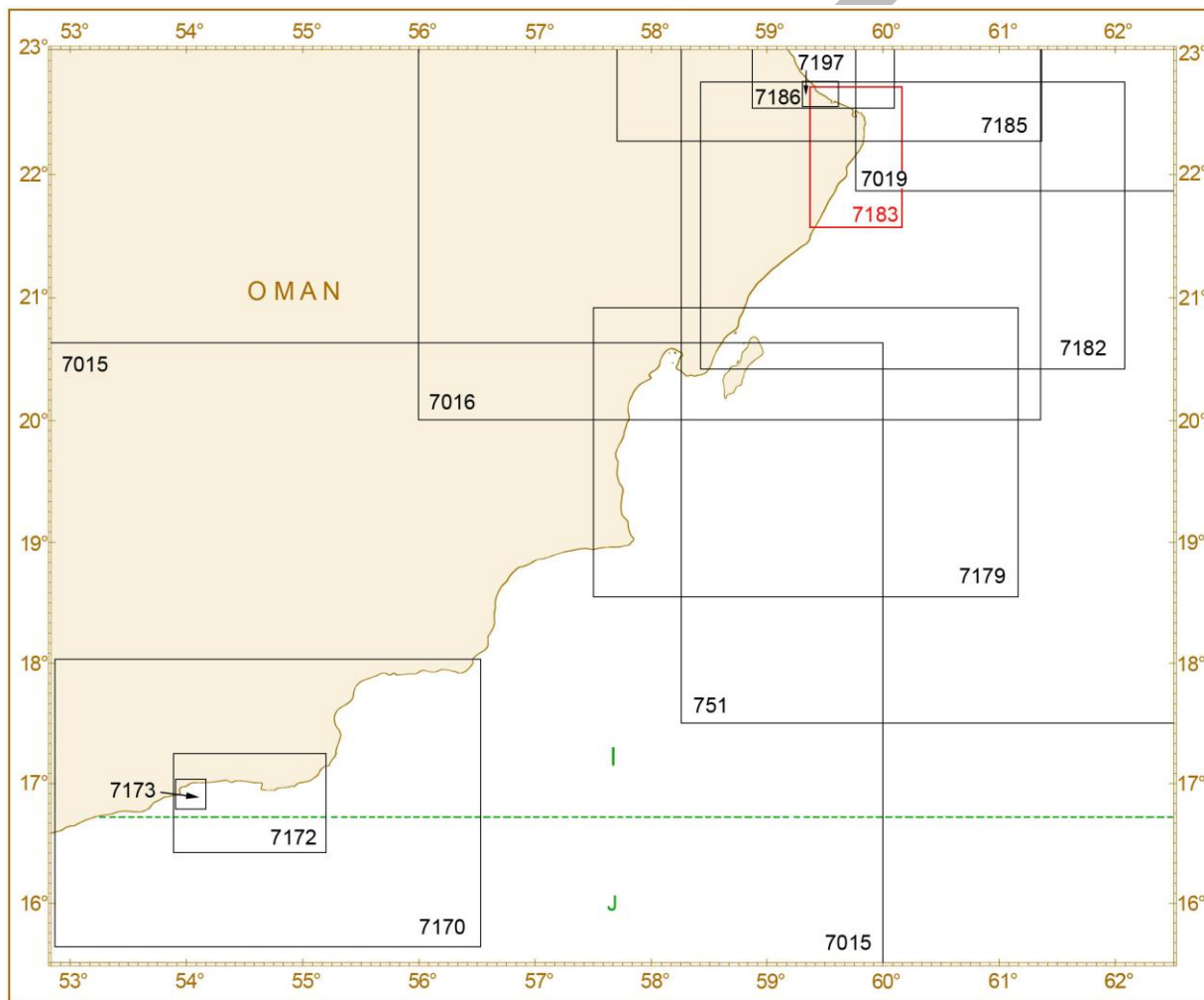
GOLFE D'OMAN



— Changes/new charts proposed by Oman & IHB

ARABIAN SEA – WESTERN PART

MER D'ARABIE – PARTIE OUEST



— Changes/new charts proposed by Oman & IHB

ARABIAN SEA – WESTERN PART

MER D'ARABIE – PARTIE OUEST

INT No.	Prod.	National No.	TITLE / TITRE	CHART LIMITS / LIMITES DE LA CARTE				Date 1st Ed/NE	Scale / Echelle		Format	Printer (Nat. No. – Date NE)
				South/Sud	North/Nord	West/Ouest	East/Est		1 :	Lat		
751	See/Voir I.5											
7015	See/Voir I.5											
7016	See/Voir I.5											
7019	See/Voir I.5											
7170	OM	3500	Dalkut to Ras Qarwaw	15°38'N	18°02'N	52°52'E	56°32'E		350 000		110 x 75	
7172	OM	1201	Mina Salalah to Bandar Janjari	16°25'N	17°15'N	53°53'E	55°12'E		125 000		108 x 71	
7173	OM	250	Approaches to Mina Salalah	16°52.30'N	17°02.00'N	53°54.60'E	54°10.00'E		25 000		103 x 72	
			Plan A – Mina Salalah	16°55.90'N	16°57.90'N	53°59.40'E	54°01.80'E		12 500			
7179	OM	3502	Rā's Al Madrasah to Masirah	18°33'N	20°55'N	57°30'E	61°10'E		350 000		110 x 75	
7182	OM	3503	Masirah to Rā's Al Hadd	20°25.00'N	22°45.00'N	58°25.00'E	62°05.00'E		350 000		110 x 75	
7183	OM	1211	Ash Sharq to Qalhat	21°34.00'N	22°43.00'N	59°22.00'E	60°10.00'E		125 000		110 x 75	
7185	See/Voir I.18											
7186	See/Voir I.18											

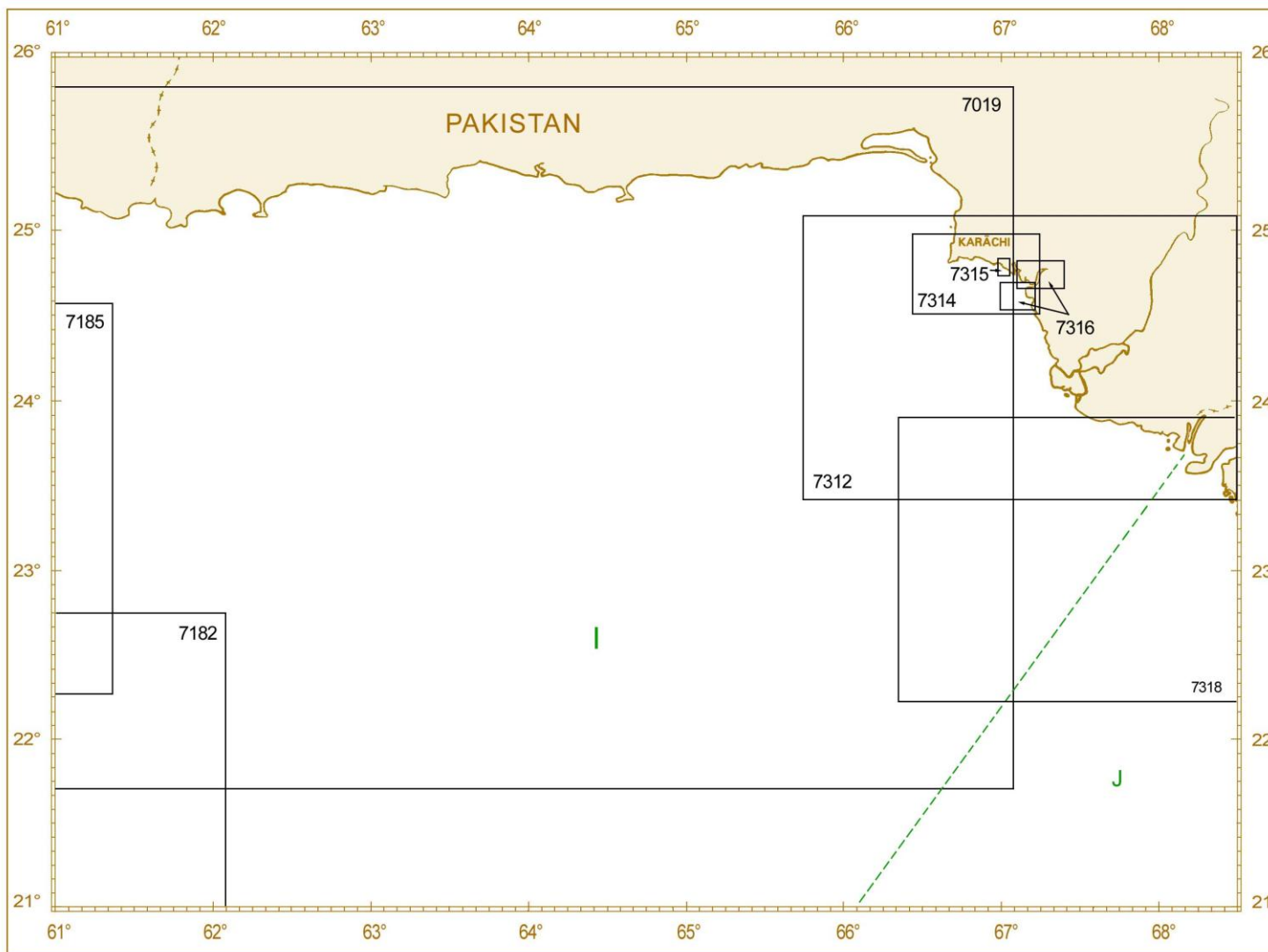
ARABIAN SEA – NORTHERN PART

MER D'ARABIE – PARTIE NORD

INT No.	Prod.	National No.	TITLE / TITRE	CHART LIMITS / LIMITES DE LA CARTE				Date	Scale / Echelle		Format	Printer (Nat. No. – Date NE)
				South/Sud	North/Nord	West/Ouest	East/Est		1st Ed/NE	1 :		
7019	See/Voir I.5											
7182	See/Voir I.21											
7185	See/Voir I.18											
7312	PK	PAK-50	Karachi to Sir Creek	23°25'N	25°05'N	65°44.5'E	68°30'E		300 000		98 x 64	
7314	PK	PAK-5	Approaches to Karachi	24°30'N	24°58.9'N	66°26'E	67°15'E	97/03	75 000	24°45'	100 x 65	GB (58 – 03)
7315	PK	PAK-30	Karachi Harbour	24°44.3'N	24°51.1'N	66°55.5'E	67°00.2'E	97/	12 500		101 x 64	GB
7316	PK	PAK-20	Port Muhammad Bin Qasim and Approaches	24°38.88'N	24°49.42'N	67°06.35'E	67°24.53'E	02/07	30 000		102 x 65	GB (59 – 06)
			Plan A – Approaches to Phitti Creek	24°32.00'N	24°42.30'N	66°59.50'E	67°13.30'E		50 000			
7318	See/Voir J.17											

ARABIAN SEA – NORTHERN PART

MER D'ARABIE – PARTIE NORD



Page intentionally left blank

Page laissée en blanc intentionnellement

DRAFT