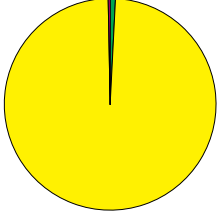
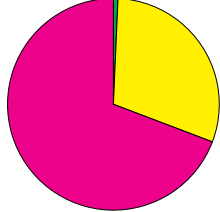
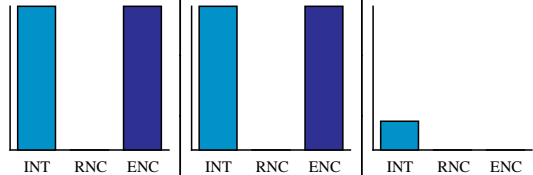


Hydrographic surveying

Survey coverage	Depth < 200m	Depth > 200m
Percentage which is adequately surveyed	0.8	0.7
Percentage which requires re-survey	98.5	30.2
Percentage which has never been systematically surveyed	0.3	69.5
Pie charts ■ Adequately surveyed ■ Re-survey required ■ Never surveyed		
Notes	1. Data provided by France according to FR-KM Technical Agreement signed on September 4th 2014. 2. Data now derived from survey GIS polygonal surfaces method. New values might divert significantly.	

Nautical charting within the limits of the EEZ

Coverage of charts published	Offshore passage	Landfall and Coastal passage	Approaches and Ports
Percentage covered by INT charts meeting in M-4	100	100	20
Percentage covered by RNCs meeting S-61	0	0	0
Percentage covered by ENC's meeting S-57	100	100	0
Bar charts 			
Percentage of INT charts showing depth in meters	100		
Percentage of INT charts referenced to a satellite datum	100		
Data source	France		
Notes	Figures provided by UK.		

Maritime Safety Information

Navigational information	Status	Notes
Local warnings	NO	
Coastal warnings	NO	
NAVAREA warnings	YES	via NAVAREA VIII Coordinator
Information on ports and harbours	YES	Passed to France (SHOM).

GMDSS implementation	Status	Notes
Master plan	YES	
A1 area	NO	Planned
A2 area	NO	Planned
A3 area	NO	
NAVTEX	NO	
Safety NET	YES	NAVAREA VII messages