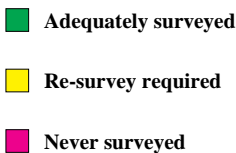
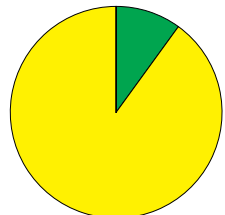
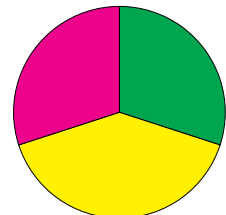
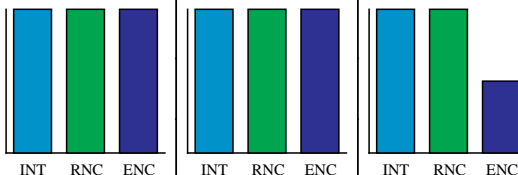


Hydrographic surveying

Survey coverage		Depth < 200m	Depth > 200m
Percentage which is adequately surveyed		10	30
Percentage which requires re-survey		90	40
Percentage which has never been systematically surveyed		0	30
Pie charts 			
Notes	1. Figures provided by UK. 2. Priorities are: a. Check surveys in the approach and dredged channels at Port Louis. b. Assessment of cruise liner and inter-island traffic and consequent survey requirements.		

Nautical charting within the limits of the EEZ

Coverage of charts published	Offshore passage	Landfall and Coastal passage	Approaches and Ports
Percentage covered by INT charts meeting in M-4	100	100	100
Percentage covered by RNCs meeting S-61	100	100	100
Percentage covered by ENC's meeting S-57	100	100	50
Bar charts 			
Percentage of INT charts showing depth in meters			
Percentage of INT charts referenced to a satellite datum			
Data source			
Notes	Figures provided by UK.		

Maritime Safety Information

Navigational information	Status	Notes
Local warnings	YES	
Coastal warnings	YES	
NAVAREA warnings	YES	Via NAVAREA VIII Co-ordinator.
Information on ports and harbours	YES	Passed to UKHO.

GMDSS implementation	Status	Notes
Master plan	YES	
A1 area	YES	
A2 area	YES	
A3 area	NO	
NAVTEX	YES	
Safety NET	NO	NAVAREA VIII