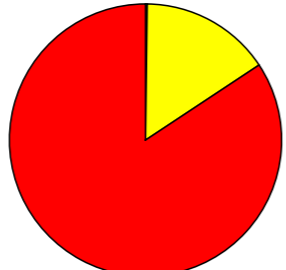
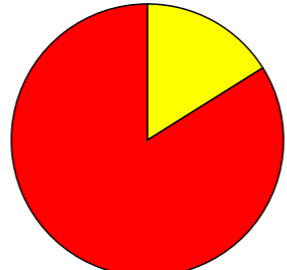


Comoros (H)

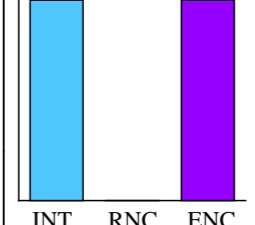
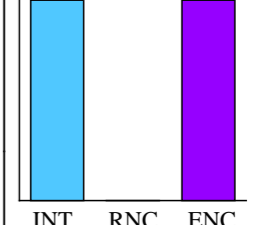
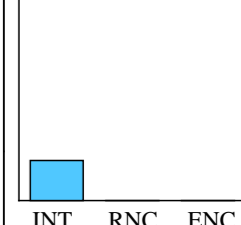
Hydrographic surveying / Levés hydrographiques / Levantamientos hidrográficos

Survey coverage Couverture hydrographique Cobertura hidrográfica	Depth < 200m Profondeur < 200m Profundidad < 200m			Depth > 200m Profondeur > 200m Profundidad > 200m		
	<div style="display: flex; flex-direction: column; gap: 5px;"> <div style="display: flex; align-items: center;"> Adequately surveyed Correctement hydrographié Adecuadamente levantado </div> <div style="display: flex; align-items: center;"> Re-survey required Nécessitant de nouveaux levés Requiere nuevo levantamiento </div> <div style="display: flex; align-items: center;"> Never systematically surveyed Jamais hydrographié systématiquement Nunca levantado sistemáticamente </div> </div>	0.2	15.5	84.3	0	16.1
						

Notes
Notes
Notas

1. Data provided by France according to FR-KM Technical Agreement signed on September 4th 2014.
2. Data now derived from survey GIS polygonal surfaces method. New values might divert significantly.

Nautical charting / Cartographie marine / Cartografía náutica

Coverage of charts published Couverture des cartes publiées Cobertura de cartas publicadas	Offshore passage Navigation au large Pasaje offshore			Landfall and Coastal passage Atterrissage et navigation côtière Recalada y Pasaje costero			Approaches and Ports Approches et ports Aproches y puertos				
	<div style="display: flex; flex-direction: column; gap: 5px;"> <div style="display: flex; align-items: center;"> Covered by INT or other paper charts meeting S-4 Couvert par des cartes papier INT ou autres conformes S-4 Cubiertas por cartas de papel INT o otras cumpliendo S-4 </div> <div style="display: flex; align-items: center;"> Covered by RNC meeting S-61 Couvert par des RNC conformes S-61 Cubiertas por RNC cumpliendo S-61 </div> <div style="display: flex; align-items: center;"> Covered by ENC meeting S-57 Couvert par des ENC conformes S-57 Cubiertas por ENC cumpliendo S-57 </div> </div>	100	0	100	100	0	100	20	0	0	
											
Paper charts showing depth in meters Cartes papier avec les profondeurs en mètres Cartas de papel con profundidades en metros	100 %			Paper charts referenced to a satellite datum Cartes papier rapportées à un système géodésique satellitaire Cartas de papel referidas a un datum satelital			100 %			Data source Source des données Origen de los datos	France

Notes
Notes
Notas

Figures provided by UK.

Maritime Safety Information / Renseignements sur la sécurité maritime / Información sobre seguridad marítima

GMDSS implementation Mise en œuvre du SMDSM Implementación SMSSM	Status Status Estado	Notes Notes Notas
Master plan Plan cadre Plan principal	YES	
A1 area Zone A1 Zona A1	NO	Planned
A2 area Zone A2 Zona A2	NO	Planned
A3 area Zone A3 Zona A3	NO	
NAVTEX NAVTEX NAVTEX	NO	
Safety NET Safety NET Safety NET	YES	NAVAREA VII messages

Maritime Safety Information / Renseignements sur la sécurité maritime / Información sobre seguridad marítima

Navigational information Informations nautiques Información náutica	Status Status Estado	Notes Notes Notas
Local warnings Avertissements locaux Avisos locales	NO	
Coastal warnings Avertissements côtiers Avisos costeros	NO	
NAVAREA warnings Avertissements NAVAREA Avisos NAVAREA	YES	via NAVAREA VIII Coordinator
Information on ports and harbours Information sur les ports et rades Información sobre puertos	YES	Passed to France (SHOM).

Last update / Mise à jour / Actualización: 30/06/2017