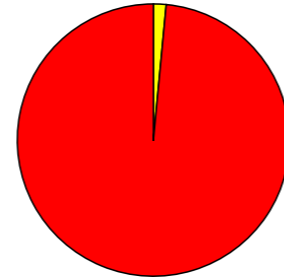
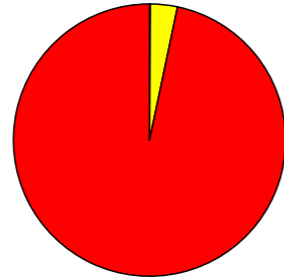


Madagascar (H)

Hydrographic surveying / Levés hydrographiques / Levantamientos hidrográficos

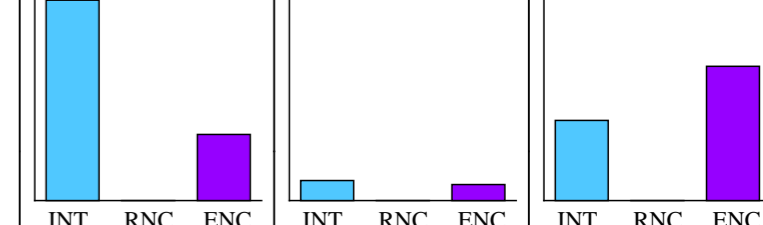
Survey coverage Couverture hydrographique Cobertura hidrográfica	Depth < 200m Profondeur < 200m Profundidad < 200m			Depth > 200m Profondeur > 200m Profundidad > 200m		
	<p>0.1% Adequately surveyed Correctement hydrographié Adecuadamente levantado</p> <p>3.2% Re-survey required Nécessitant de nouveaux levés Requiere nuevo levantamiento</p> <p>96.7% Never systematically surveyed Jamais hydrographié systématiquement Nunca levantado sistemáticamente</p>	0.1	3.2	96.7	0	1.5



Notes Notes Notas	1. Data now derived from survey GIS polygonal surfaces method. New values might divert significantly.
-------------------------	---

Nautical charting / Cartographie marine / Cartografía náutica

Coverage of charts published Couverture des cartes publiées Cobertura de cartas publicadas	Offshore passage Navigation au large Pasaje offshore			Landfall and Coastal passage Atterrissage et navigation côtière Recalada y Pasaje costero			Approaches and Ports Approches et ports Aproches y puertos		
	<p>100% Covered by INT or other paper charts meeting S-4 Couvert par des cartes papier INT ou autres conformes S-4 Cubiertas por cartas de papel INT o otras cumpliendo S-4</p> <p>0% Covered by RNC meeting S-61 Couvert par des RNC conformes S-61 Cubiertas por RNC cumpliendo S-61</p> <p>33% Covered by ENC meeting S-57 Couvert par des ENC conformes S-57 Cubiertas por ENC cumpliendo S-57</p>	100	0	33	10	0	8	40	0



Paper charts showing depth in meters Cartes papier avec les profondeurs en mètres Cartas de papel con profundidades en metros	100 %	Paper charts referenced to a satellite datum Cartes papier rapportées à un système géodésique satellitaire Cartas de papel referidas a un datum satelital	100 %	Data source Source des données Origen de los datos	France
---	-------	---	-------	--	--------

Notes Notes Notas	<p>1. Figures provided by UK and France, courtesy of Madagascar.</p> <p>2. Large scale Paper coverage: missing (non INT scheme charts) Antsiranana, Tular, Mahajanga, Taolanaro (Fort-Dauphin)</p> <p>3. Medium scale Paper coverage by US charts.</p> <p>4. Small, medium and large ENC coverage ensured by GB ENC's.</p>
-------------------------	--

Maritime Safety Information / Renseignements sur la sécurité maritime / Información sobre seguridad marítima

GMDSS implementation Mise en œuvre du SMDSM Implementación SMSSM	Status Status Estado	Notes Notes Notas
Master plan Plan cadre Plan principal	YES	
A1 area Zone A1 Zona A1	NO	Planned.
A2 area Zone A2 Zona A2	NO	Planned
A3 area Zone A3 Zona A3	NO	
NAVTEX NAVTEX NAVTEX	NO	
Safety NET Safety NET Safety NET	NO	

Maritime Safety Information / Renseignements sur la sécurité maritime / Información sobre seguridad marítima

Navigational information Informations nautiques Información náutica	Status Status Estado	Notes Notes Notas
Local warnings Avertissements locaux Avisos locales	NO	
Coastal warnings Avertissements côtiers Avisos costeros	NO	
NAVAREA warnings Avertissements NAVAREA Avisos NAVAREA	YES	
Information on ports and harbours Information sur les ports et rades Información sobre puertos	YES	Data provided by port authorities (APMF)

Last update / Mise à jour / Actualización: 30/06/2017