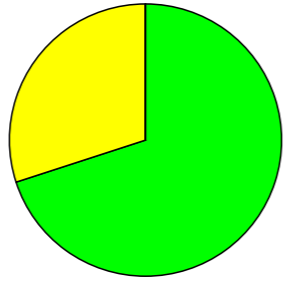
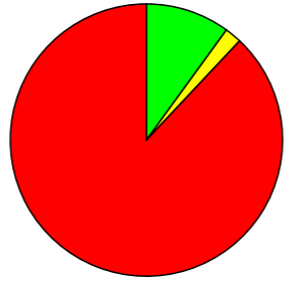


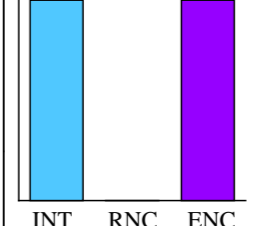
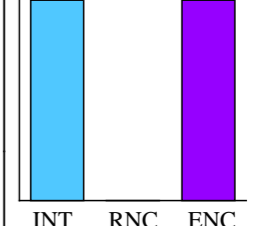
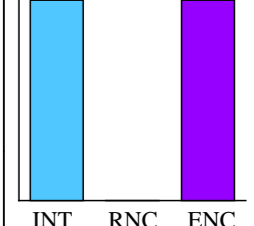
## South Africa (H)

Hydrographic surveying / Levés hydrographiques / Levantamientos hidrográficos

| Survey coverage<br>Couverture hydrographique<br>Cobertura hidrográfica | Depth < 200m<br>Profondeur < 200m<br>Profundidad < 200m  |    |    | Depth > 200m<br>Profondeur > 200m<br>Profundidad > 200m                             |    |   |
|--|--|----|----|---|----|---|
|  | <p><b>70%</b> Adequately surveyed<br/>Correctement hydrographié<br/>Adecuadamente levantado</p> <p><b>30%</b> Re-survey required<br/>Nécessitant de nouveaux levés<br/>Requiere nuevo levantamiento</p> <p><b>0%</b> Never systematically surveyed<br/>Jamais hydrographié systématiquement<br/>Nunca levantado sistemáticamente</p> | 70 | 30 | 0   | 10 | 2 |
|  |    |    |    |  |    |   |

|                         |  |
|-------------------------|--|
| Notes<br>Notes<br>Notas |  |
|-------------------------|--|

Nautical charting / Cartographie marine / Cartografía náutica

| Coverage of charts published<br>Couverture des cartes publiées<br>Cobertura de cartas publicadas   | Offshore passage<br>Navigation au large<br>Pasaje offshore   |  |      | Landfall and Coastal passage<br>Atterrissage et navigation côtière<br>Recalada y Pasaje costero |     |   | Approaches and Ports<br>Approches et ports<br>Aproches y puertos                    |     |   |
|--|--|--|------|---|-----|---|---|-----|---|
|  | <p><b>100%</b> Covered by INT or other paper charts meeting S-4<br/>Couvert par des cartes papier INT ou autres conformes S-4<br/>Cubiertas por cartas de papel INT o otras cumpliendo S-4</p> <p><b>0%</b> Covered by RNC meeting S-61<br/>Couvert par des RNC conformes S-61<br/>Cubiertas por RNC cumpliendo S-61</p> <p><b>0%</b> Covered by ENC meeting S-57<br/>Couvert par des ENC conformes S-57<br/>Cubiertas por ENC cumpliendo S-57</p> | 100  | 0    | 100   | 100 | 0 | 100   | 100 | 0 |
|  |   |  |      |              |     |   |  |     |   |
| <p>Paper charts showing depth in meters<br/>Cartes papier avec les profondeurs en mètres<br/>Cartas de papel con profundidades en metros</p> | 100 %  | <p>Paper charts referenced to a satellite datum<br/>Cartes papier rapportées à un système géodésique satellitaire<br/>Cartas de papel referidas a un datum satelital</p> | 88 % | <p>Data source<br/>Source des données<br/>Origen de los datos</p>                               |     |   |   |     |   |

|                         |  |
|-------------------------|--|
| Notes<br>Notes<br>Notas | <p>All Approaches and Ports large-scale charts are published on the WGS 84 Spheroid except 3 charts of low priority. The WGS 84 shift has no significance on the remainder of the offshore passage and small-scale charts published on the Clarke 1880 Spheroid.</p> |
|-------------------------|--|

Maritime Safety Information / Renseignements sur la sécurité maritime / Información sobre seguridad marítima

| GMDSS implementation<br>Mise en œuvre du SMDSM<br>Implementación SMSSM | Status<br>Status<br>Estado | Notes<br>Notes<br>Notas |
|--|----------------------------|-------------------------|
| Master plan<br>Plan cadre<br>Plan principal                            | YES                        |                         |
| A1 area<br>Zone A1<br>Zona A1  |                            |                         |
| A2 area<br>Zone A2<br>Zona A2  |                            |                         |
| A3 area<br>Zone A3<br>Zona A3  | YES                        |                         |
| NAVTEX<br>NAVTEX<br>NAVTEX   | YES                        |                         |
| Safety NET<br>Safety NET<br>Safety NET                                 | YES                        |                         |

Maritime Safety Information / Renseignements sur la sécurité maritime / Información sobre seguridad marítima

| Navigational information<br>Informations nautiques<br>Información náutica                            | Status<br>Status<br>Estado | Notes<br>Notes<br>Notas |
|--|----------------------------|-------------------------|
| Local warnings<br>Avertissements locaux<br>Avisos locales  | YES                        |                         |
| Coastal warnings<br>Avertissements côtiers<br>Avisos costeros  | YES                        |                         |
| NAVAREA warnings<br>Avertissements NAVAREA<br>Avisos NAVAREA   | YES                        |                         |
| Information on ports and harbours<br>Information sur les ports et rades<br>Información sobre puertos | YES                        |                         |

Last update / Mise à jour / Actualización: 01/09/2014