

PART B

PARTIE B

REGION I

**NORTH-WEST INDIAN OCEAN
(Persian Gulf, Arabian Sea)
Coordinator : Iran**

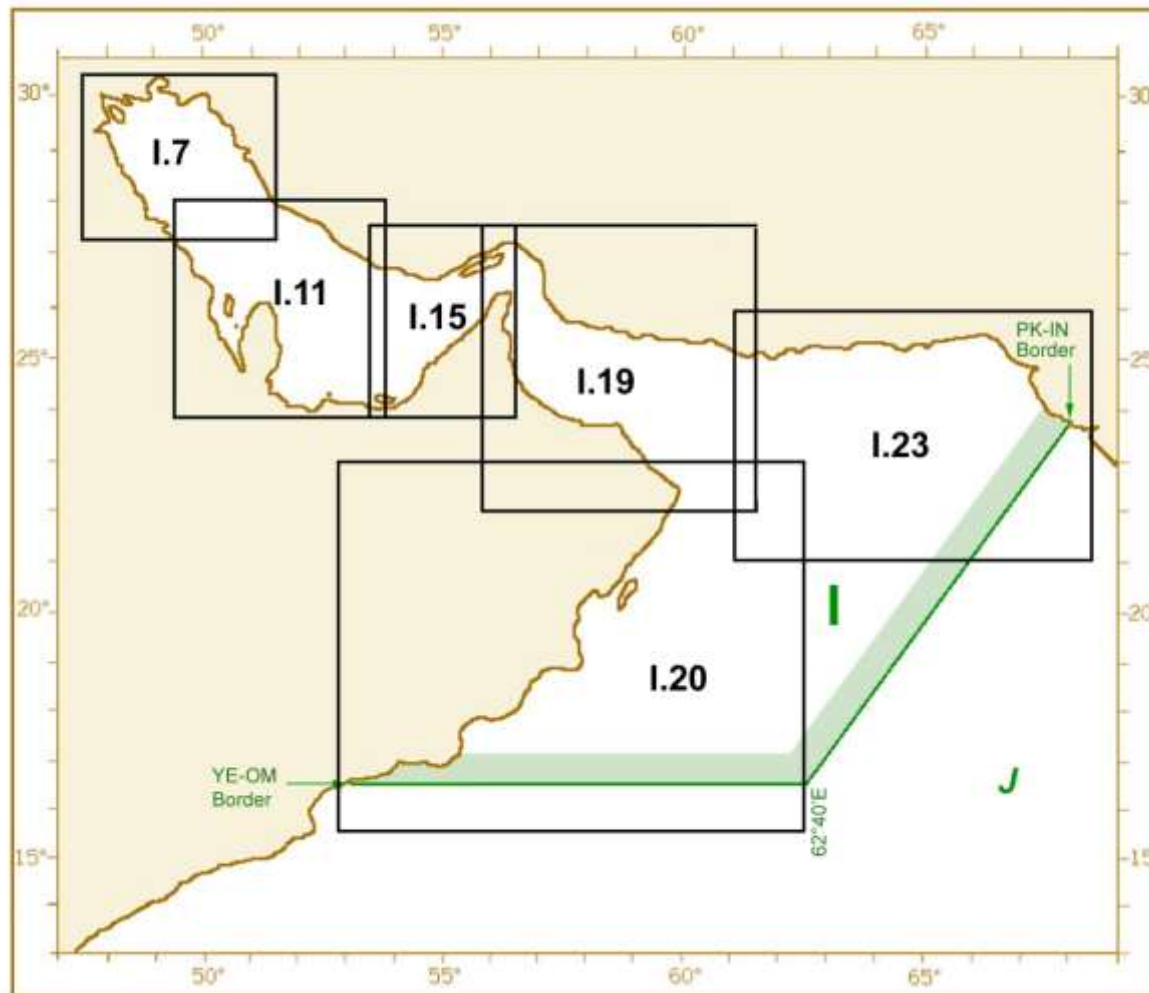
***NORD-OUEST DE L'OCEAN INDIEN
(Golfe Persique, Mer d'Arabie)
Coordonnateur : Iran***

Page intentionally left blank

Page laissée en blanc intentionnellement

LIMITS OF INDEXES

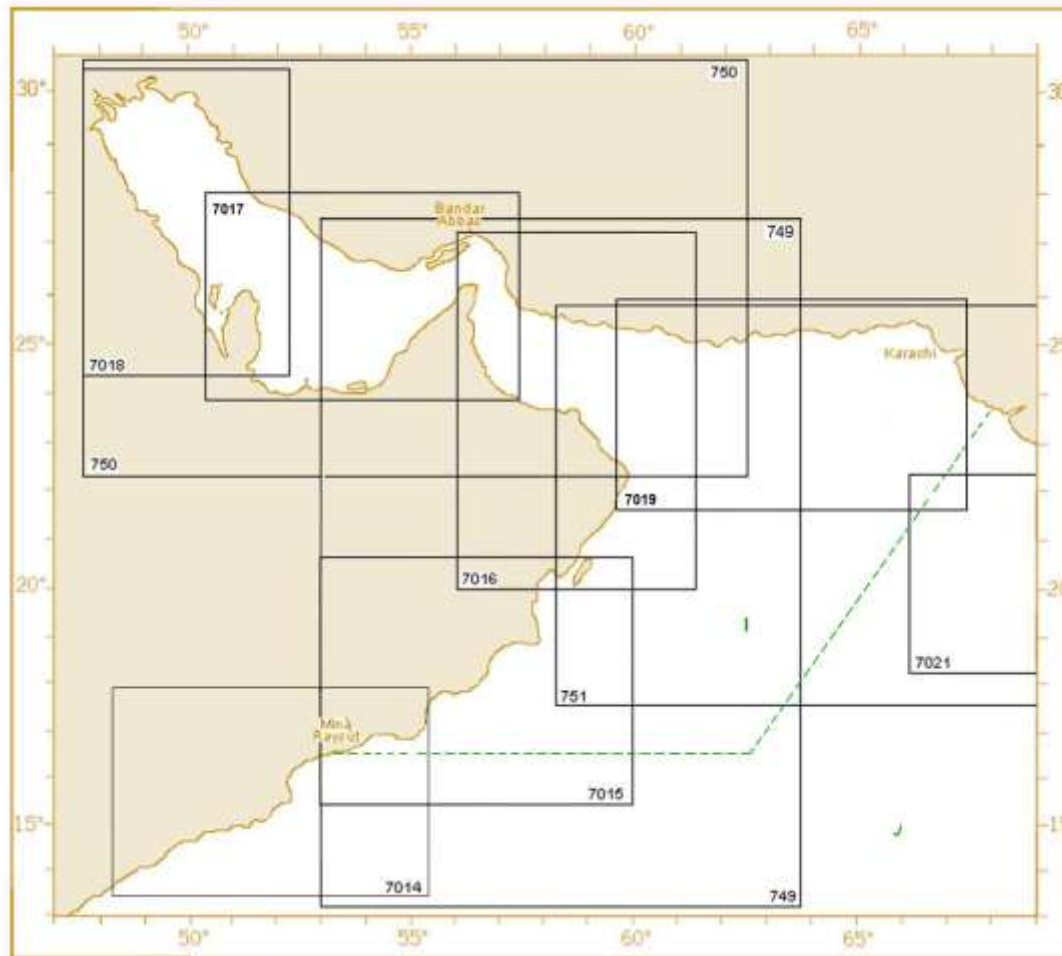
LIMITES DES INDEXES



 Limits of Region I / *Limites de la région I*

MEDIUM SCALE INT CHARTS

CARTES INT A MOYENNES ECHELLES



MEDIUM SCALE INT CHARTS

CARTES INT A MOYENNES ECHELLES

INT No.	Prod.	National No.	TITLE / TITRE	CHART LIMITS / LIMITES DE LA CARTE				Date	Scale / Echelle		Format	Printer (Nat. No. – Date NE)
				South/Sud	North/Nord	West/Ouest	East/Est		1st Ed/NE	1 :		
705	See/Voir J.5											
749	OM	1	The Sultanate of Oman	13°15.00'N	27°30.00'N	53°00.00'E	63°45.00'E		1 500 000		98 x 65	
750	GB	2858	Gulf of Oman to Shaḡḡ Al' Arab	22°15.00'N	30°53.00'N	47°41.00'E	62°25.70'E	09/13	1 500 000	26°30'N	98 x 64	
751	PK	PAK-57	Bombay to Masqat	17°30.00'N	25°47.30'N	58°15.00'E	73°29.1'E	03/	1 500 000		108 x 63	
7014	See/Voir J.14											
7015	OM	7500	Ras Fartak to Masirah	15°29.00'N	20°38.00'N	53°00.00'E	60°00.00'E		750 000		110 x 75	
7016	OM	7501	Masirah to Strait of Hormuz	20°00.00'N	27°15.00'N	56°00.00'E	61°22.00'E		750 000		110 x 75	
7017	GB	2837	Strait of Hormuz to Qatar	23°51.20'N	28°00.00'N	50°25.00'E	57°26.40'E	06/14	750 000	20°N	98 x 64	
7018	GB	2847	Qatar to Shaḡḡ Al 'Arab	24°19.30'N	30°34.90'N	47°41.00'E	52°16.10'E	06/13	750 000	20°N	98 x 64	
7019	PK	PAK-58	Ras Al Hadd to Karachi	21°42.00'N	25°50.00'N	59°46.10'E	67°05.00'E	01/	750 000		109 x 64	
			Plan A – Gwadar						125 000			
			Plan B – Pasni						200 000			
			Plan C – Ormara						125 000			
7021	See/Voir J.17											

PERSIAN GULF – NORTHERN PART

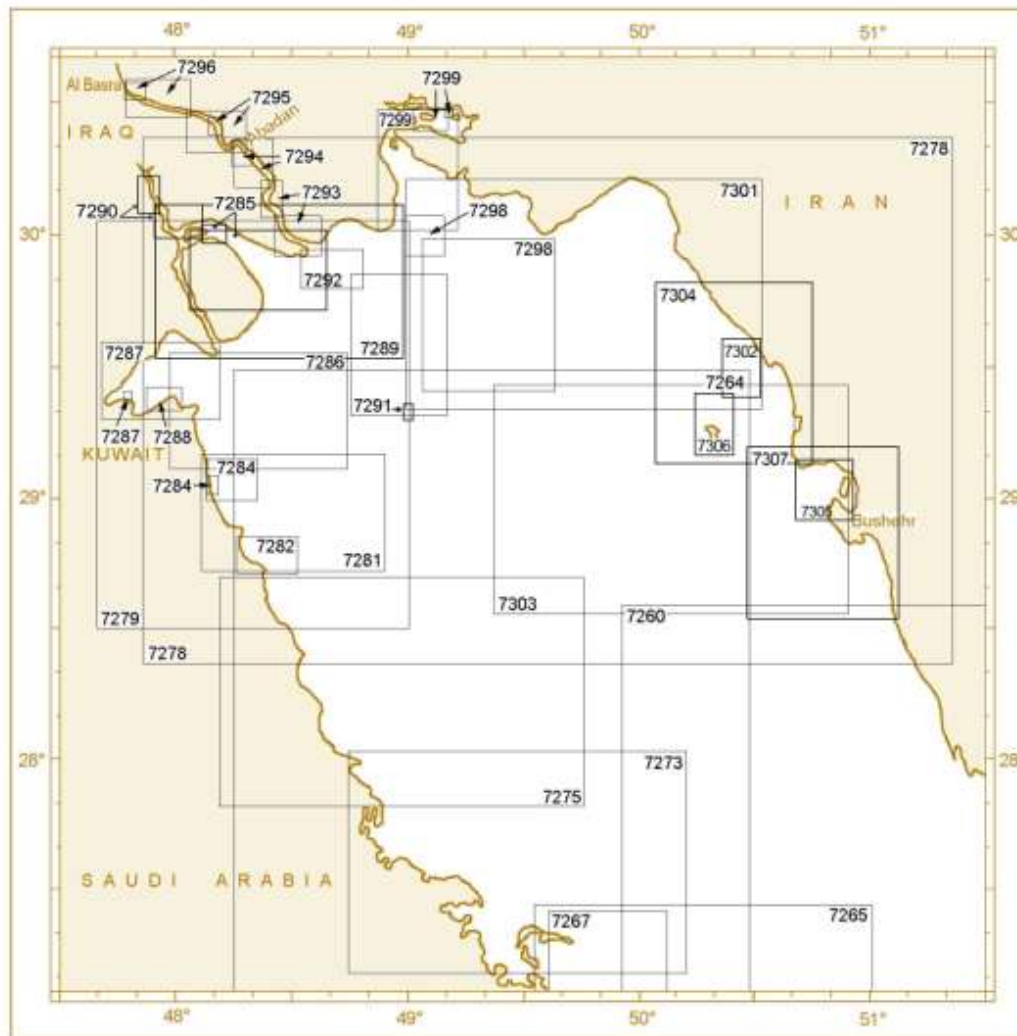
GOLFE PERSIQUE – PARTIE NORD

INT No.	Prod.	National No.	TITLE / TITRE	CHART LIMITS / LIMITES DE LA CARTE				Date	Scale / Echelle		Format	Printer (Nat. No. – Date NE)
				South/Sud	North/Nord	West/Ouest	East/Est		1st Ed/NE	1 :		
7260	See/Voir I.13											
7264	GB	2882	Rā's Tannūrah to Jazīrat Faylakāh and Jazīreh-Ye Khārkh	26°24.00'N	29°29.00'N	48°15.00'E	50°29.00'E	06/12	350 000	27°30'N	98 x 63	
7273	GB	3775	Rā's Abu Ali to Rā's As Saffaniyah	27°10.00'N	28°01.60'N	48°44.00'E	50°12.00'E		150 000		97 x 64	
7275	GB	3774	Rā's Tanaqib to Jazīrat Umm Al Maradim	27°49.00'N	28°41.40'N	48°11.00'E	49°45.00'E	12/	150 000		102 x 65	
7278	GB	2884	Mīnā 'Az Zawr to Al Baṣrah and Būshehr	28°27.00'N	30°27.89'N	47°41.72'E	51°10.00'E	03/12	350 000	27°30'N	97 x 64	
7279	KW	Ku-1	An-Nuwaisib to Jaz Warbah	28°30.00'N	30°03.00'N	47°40.00'E	49°00.00'E		200 000		86 x 65	
7281	KW	Ku-4	Approaches to Mina Al-Ahmadi	28°43.00'N	29°10.00'N	48°07.20'E	48°53.70'E		75 000		100 x 67	
7282	KW	Ku-9	Mina Az-Zor	28°42.50'N	28°51.00'N	48°16.00'E	48°31.50'E		25 000		101 x 63	
7284	KW	Ku-8	Mina Al-Ahmadi	28°59.50'N	29°08.50'N	48°08.00'E	48°21.00'E		25 000		114 x 67	
			Plan A – Mina-Ash-Shuaibah	29°00.40'N	29°04.90'N	48°08.80'E	48°11.00'E		12 500			
7285	GB	1229	Khawr Abd Allah, Hadd Warbah to Athan Shoal	29°43.70'N	30°01.30'N	48°03.98'E	48°39.30'E		50 000			
			Plan A – Had Warbah	29°58.00'N	30°02.74'N	48°07.00'E	48°13.90'E		25 000			
7286	KW	Ku-3	Approaches to Khalij Al-Kuwait	29°06.50'N	29°33.00'N	47°59.00'E	48°44.00'E		75 000		97 x 66	
7287	KW	Ku-6	Khalij Al-Kuwait	29°18.00'N	29°35.50'N	47°41.00'E	48°11.50'E		50 000		99 x 65	
			Plan A – Mina Ad-Dohah	29°21.90'N	29°24.20'N	47°47.00'E	47°49.30'E		15 000			
7288	KW	Ku-7	Mina Ash-Shuwaikh	29°20.00'N	29°25.00'N	47°53.00'E	48°02.00'E		15 000		97 x 61	
7289	GB	1235	Khawr 'Abd Allāh and Approaches to Shaṭṭ Al 'Arab or Arvand Rūd	29°32.65'N	30°07.64'N	47°55.56'E	48°58.70'E	03/12	100 000	29°50'N	105 x 64	
7290	GB	1228	Umm Qasr, Az Zubayr and Approaches. Part A	29°59.00'N	30°07.67'N	47°55.40'E	48°07.90'E		25 000		114 x 64	
			Part B -	30°04.90'N	30°13.56'N	47°51.50'E	47°56.77'E					
7291	GB	1265	Approaches to Shaṭṭ Al 'Arab or Arvand Rūd-Khawr Al Amaya and Khawr Al Kafka	29°18.50'N	29°51.00'N	48°45.00'E	49°09.90'E	03/12	60 000	29°35'N	100 x 67	
			Entrance to Khawr Al Kafka	29°18.50' N	29°22.10'N	48°59.30' E	49°01.50'E		20 000	*		
7292	GB	3842	Entrance to Shaṭṭ Al Arab	29°47.70'N	29°56.40'N	48°32.50'E	48°47.60'E	03/	25 000		98 x 65	
7293	GB	3843	Shaṭṭ Al 'Arab -Inner Bar to Kabda Point	29°55.30'N	30°03.80'N	48°25.50'E	48°37.90'E	03/	25 000		115 x 63	
			Two Panels	30°03.60'N	30°12.10'N	48°22.40'E	48°27.60'E		25 000			
7294	GB	3844	Shaṭṭ Al 'Arab -Kabda Point to Abadan	30°10.80'N	30°21.30'N	48°15.50'E	48°25.30'E	03/	25 000		98 x 63	
			Plan A – Abadan	30°15.60'N	30°20.90'N	48°14.90'E	48°19.80'E		12 500			
7295	GB	3845	Shaṭṭ Al 'Arab -Abadan to J. Umm at Tuwaylah	30°18.70'N	30°27.50'N	48°03.20'E	48°18.50'E	03/	25 000		98 x 65	
			Plan A – Karun Bar (Khorramshahr)	30°22.60'N	30°26.30'N	48°09.10'E	48°11.80'E		12 500			

* tranverse Mercator / Mercator transverse

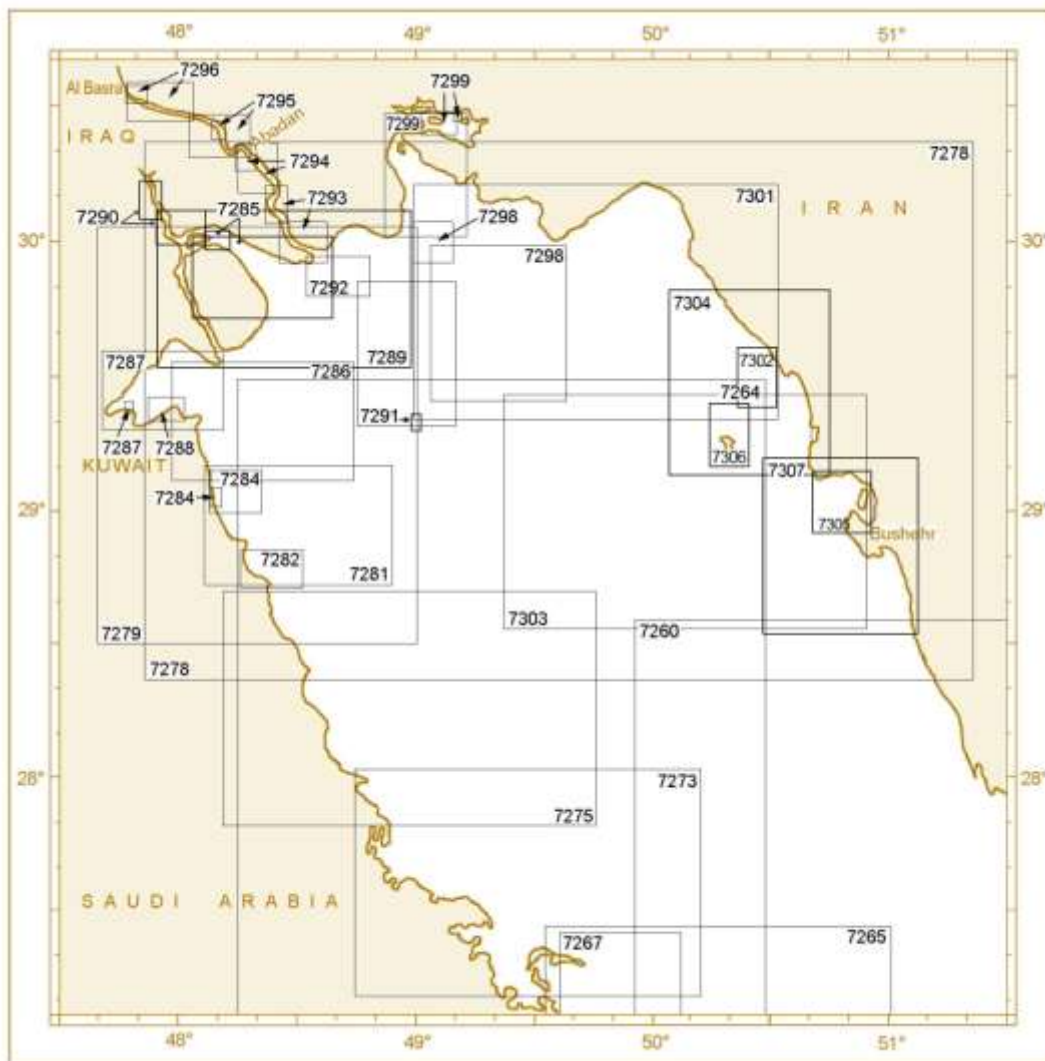
PERSIAN GULF – NORTHERN PART

GOLFE PERSIQUE – PARTIE NORD



PERSIAN GULF – NORTHERN PART (cont.)

GOLFE PERSIQUE – PARTIE NORD (suite)



PERSIAN GULF – NORTHERN PART (cont.)

GOLFE PERSIQUE – PARTIE NORD (suite)

INT No.	Prod.	National No.	TITLE / TITRE	CHART LIMITS / LIMITES DE LA CARTE				Date	Scale / Echelle		Format	Printer (Nat. No. – Date NE)
				South/Sud	North/Nord	West/Ouest	East/Est		1st Ed/NE	1 :		
7296	GB	3846	Shaḥḥ Al ‘Arab -J. Umm at Tuwaylah to Al Maqil	30°26.40’N	30°35.00’N	47°46.30’E	48°04.20’E	03/	25 000		115 x 63	
			Plan A – Al Alshshar and Al Maqil (Al Basra)	30°30.60’N	30°34.00’N	47°46.10’E	47°51.30’E		12 500			
7298	GB	1268	Approaches to Khowr-E Musa	29°24.00’N	29°59.00’N	49°03.60’E	49°38.00’E		100 000		102 x 65	
			Plan A – Khowr-E-Musa-The Bar	29°55.20’N	30°04.00’N	49°00.00’E	49°09.20’E		25 000			
7299	GB	1269	Khowr-E Musa					10/12			100 x 67	
			Plan A – The Bar to Bandar-E Mahshar	30°00.90’N	30°28.00’N	48°52.00’E	49°12.80’E		50 000			
			Plan B – Bandar Khommeyni and Approaches to Bandar-E Mahshahr	30°23.90’N	30°28.40’N	49°01.60’E	49°10.00’E		10 000			
			Plan C – Bandar-E Mahshahr	30°26.30’N	30°28.10’N	49°09.40’E	49°11.50’E		10 000			
7301	GB		Khowr-E Musa to Jazh-E Kharku	29°20.00’N	30°12.40’N	49°00.00’E	50°32.00’E		150 000		101 x 65	
7302	IR	3021	Approaches to Bandar-E Genaveh	29°23.50’N	29°37.00’N	50°22.50’E	50°32.50’E	11/	25 000		64 x 100	
7303	GB		Jazh-E Kharku to Bushehr	28°33.00’N	29°25.50’N	49°22.00’E	50°54.00’E		150 000		101 x 65	
7304	IR	3043	Jazh-Ye Khark to Ghavaneh	29°07.60’N	29°37.80’N	50°00.00’E	50°41.00’E		100 000		101 x 75	
7305	IR	3017	Bushehr	28°55.83’N	29°04.83’N	50°41.00’E	50°56.42’E	11/	25 000		100 x 67	
7306	IR	3031	Jazire-Ye Khark	29°10.00’N	29°24.00’N	50°15.00’E	50°25.00’E	11/	25 000		65 x 104	
7307	IR	3044	Bandar-E Bushehr to Bandar-E Rostami	28°32.80’N	29°12.30’N	50°28.80’E	51°08.00’E		100 000		73 x 64	

PERSIAN GULF – CENTRAL PART

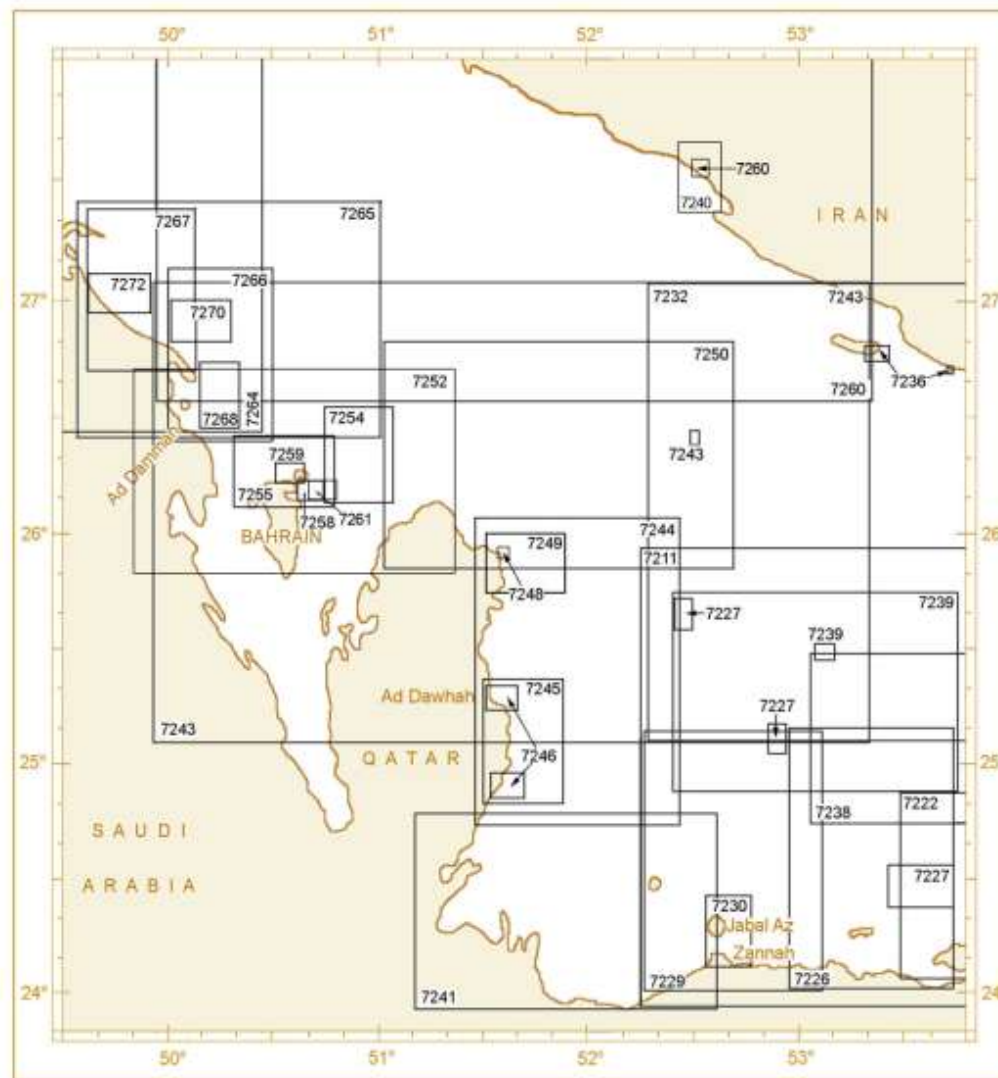
GOLFE PERSIQUE – PARTIE CENTRALE

INT No.	Prod.	National No.	TITLE / TITRE	CHART LIMITS / LIMITES DE LA CARTE				Date	Scale / Echelle		Format	Printer (Nat. No. – Date NE)
				South/Sud	North/Nord	West/Ouest	East/Est		1st Ed/NE	1 :		
7211	See/Voir I.14											
7222	See/Voir I.14											
7226	GB	3178	Outer Approaches to Mubarraz Terminal Including Zaqqum TSS	24°02.00'N	25°10.00'N	52°57.00'E	53°45.00'E	11/	125 000		100 x 65	
7227	GB	3413	Oil and Gas terminals in Qatar and the United Arab Emirates					05/14	Various	25°10'N	100 x 66	
			Plan A – Jazīrat Hālūl (Qatar)	25°37.00'N	25°42.50'N	52°24.00'E	52°29.00'E					25 000
			Plan B – Fateh (UAE)	25°33.50'N	25°39.70'N	54°23.50'E	54°32.81'E					50 000
			Plan C – Approaches to Jazīrat Dās (UEA)	25°03.90'N	25°14.44'N	52°48.00'E	52°59.00'E					60 000
			Plan D – Jazīrat Dās (UAE)	25°06.00'N	25°10.70'N	52°51.85'E	52°56.83'E					25 000
			Plan E – Mubarraz (UAE)	24°23.40'N	24°34.80'N	53°30.40'E	53°44.23'E		50 000			
7229	GB	3179	Jāzirat dās to AR Ru'ays	24°02.00'N	25°10.00'N	52°16.50'E	53°06.00'E	11/	125 000		100 x 67	
7230	GB	3780	Approaches to Jabal Az Zannah and AR Ruays	24°07.50'N	24°26.40'N	52°33.40'E	52°46.70'E	11/	35 000		100 x 66	
7232	See/Voir I.17											
7236	See/Voir I.17											
7238	See/Voir I.17											
7239	GB	2444	Eastern Approaches to Jazirat Das and Jazirat Halul	24°53.00'N	25°43.80'N	52°24.00'E	53°46.00'E	12	125 000	25°10'N	110 x 75	
			Plan: A – Abu Al Bu Khoosh Oil Loading terminal	25°27.00'N	25°30.40'N	53°04.00'E	53°10.00'E					50 000
7240	IR	3040	Khalig-E Nay Band and Approaches to Bandar-E Pars	27°22.50'N	27°39.00'N	52°26.30'E	52°38.50'E	11/	30 000		67 x 102	
7241	GB	3951	Sir Bani Yas to Khawr al Udayd	23°56.00'N	24°47.40'N	51°10.30'E	52°37.50'E		150 000		98 x 63	
7243	GB	2886	Jazīreh-Ye Lavan and Jazīrat Das to Rā's Tannūrah	25°06.00'N	27°08.00'N	49°55.00'E	53°27.00'E	08/14	350 000		102 x 65	
7244	GB	3950	Jazirat Das to Ad Dawhah and Rā's Laffan	24°43.80'N	26°04.60'N	51°28.20'E	52°26.00'E	11/	150 000		100 x 65	
7245	GB	3787	Approaches to Messaieed (Musay'īd or Umm Said) and Doha (Ad Dawhah)	24°49.95'N	25°19.70'N	51°30.58'E	51°49.29'E	02/13	50 000		115 X 63	
7246	GB	3786 ^{**}	Ports in Qatar Doha (Ad Dawhah)	25°14.90'N	25°21.30'N	51°30.30'E	51°39.90'E		25 000	25°10'N	95 x 65	
			Plan A – Musaid (Umm Said)	24°52.00'N	24°58.50'N	51°32.00'E	51°41.70'E					25 000
7248	GB	3781	Qatar, Rā's Laffan Port	25°54.00'N	25°56.40'N	51°34.00'E	51°37.90'E	09/11	6 000	25°10'N	109 x 74	
			Plan A - Inner Harbour									7 500
7249	GB	3772	Approaches to Rā's Laffān	25°45.78'N	26°00.00'N	51°31.00'E	51°54'.03E	11/	35 000		101 x 75	

** Chart withdrawn in 2004 by UKHO on publication of separate charts 3782 (Doha) and 3783 (Masaieed). Submission to make 3782 and 3783 new INT charts to be made by UKHO in due course.

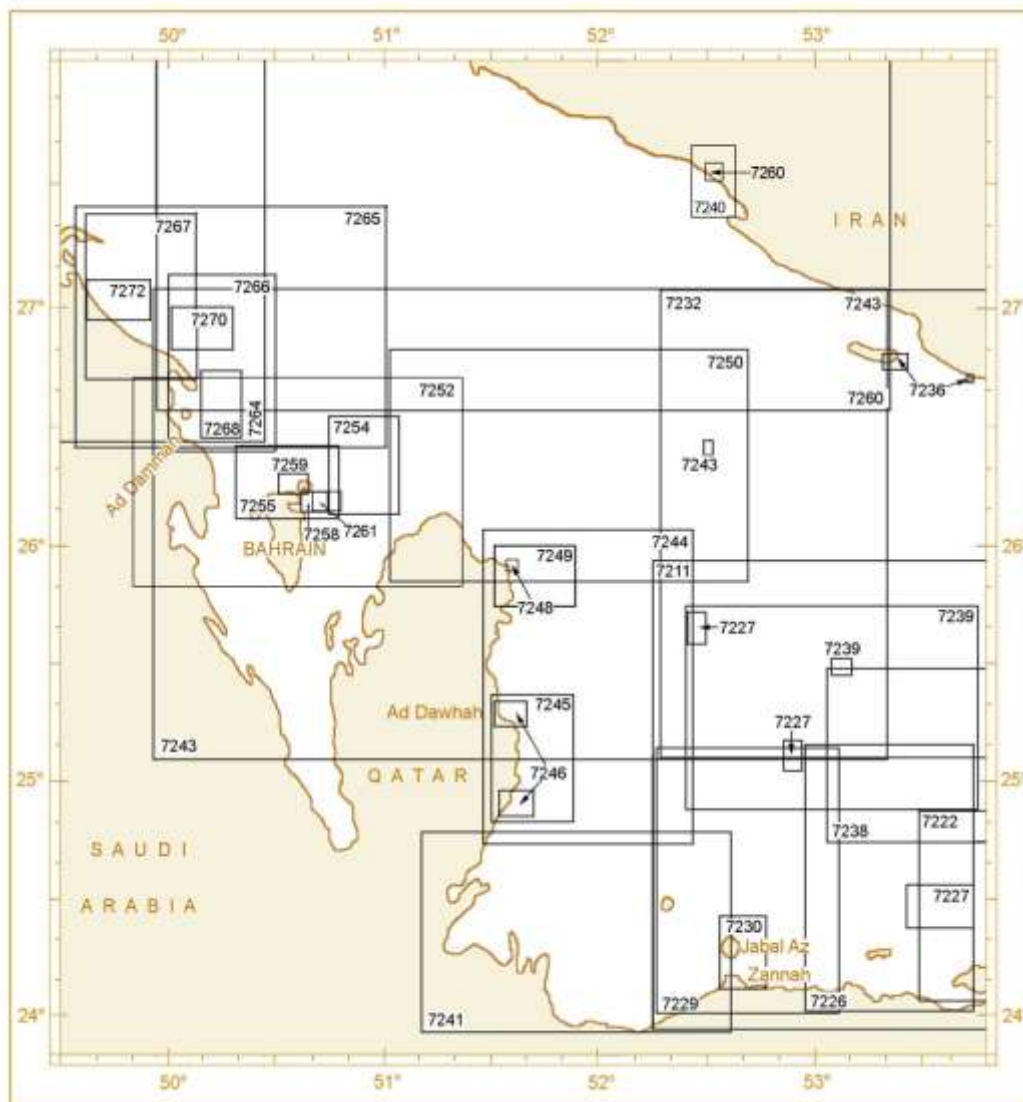
PERSIAN GULF – CENTRAL PART

GOLFE PERSIQUE – PARTIE CENTRALE



PERSIAN GULF – CENTRAL PART (cont.)

GOLFE PERSIQUE – PARTIE CENTRALE (suite)



PERSIAN GULF – CENTRAL PART (cont.)

GOLFE PERSIQUE – PARTIE CENTRALE (suite)

INT No.	Prod.	National No.	TITLE / TITRE	CHART LIMITS / LIMITES DE LA CARTE				Date	Scale / Echelle		Format	Printer (Nat. No. – Date NE)
				South/Sud	North/Nord	West/Ouest	East/Est		1st Ed/NE	1 :		
7250	GB	2523	Cable Bank to Rā's Rakan	25°50.00'N	26°50.50'N	51°02.00'E	52°40.50'E	05/14	150 000		110 x 75	
7252	GB	3790	Ra's Rakan to Rā's Tannūrah	25°50.32'N	26°43.00'N	49°50.30'E	51°22.00'E	10/12	150 000		110 x 64	
7254	BH	6501	Outer Approaches to Bahrain	26°02.00'N	26°35.00'N	50°39.00'E	51°04.00'E	00/12	65 000	26°00'N	92 x 63	GB (3738-12)
7255	BH	5004	Approaches to Bahrain	26°08.00'N	26°25.30'N	50°18.80'E	50°47.20'E	88/12	50 000	26°15'N	95 x 64	GB (3737-12)
7258	BH	1501	Mīnā Salmān and Approaches	26°09.07'N	26°14.30'N	50°35.92'E	50°44.48'E	94/13	15 000	26°12'N	95 x 65	GB (3736-13)
7259	BH	1502	Mīnā' Al Manāma and Approaches	26°13.50'N	26°18.80'N	50°30.50'E	50°39.10'E	05/12	15 000		95 x 65	GB (3735-12)
7260	GB	2883	Jazīreh-Ye Lavan to Kalāt and Rā's Tannūrah	26°34.08'N	28°35.00'N	49°55.00'E	53°20.00'E	08/12	350 000		97 x 64	
			Plan A - Bandar – E Pars (Port of 'Asalūyeh)	27°30.80'N	27°35.40'N	52°30.00'E	52°35.00'E		35 000			
7261	BH	1503	Khalifa Bin Salmān Port and Approaches	26°08.80'N	26°14.30'N	50°39.70'E	50°48.50'E	12/	15 000	26°12'N	98 x 68	GB (3734-12)
7264	See/Voir I.6											
7265	GB	3788	Fasht Al Jārim to Rā's Abū 'Alī	26°25.14'N	27°26.11'N	49°32.55'E	51°00.00'E	11/12	150 000	27°00'N	97 x 75	
7266	GB	3777	Approaches to Ad Dammām, Rā's Tannūrah and Rā's Ju'aymah	26°25.00'N	27°09.00'N	49°59.00'E	50°31.00'E	07/12	80 000		102 x 66	
7267	GB	3719	Approaches to Port of Al Jubayl (Al Jubayl)	26°42.00'N	27°24.40'N	49°36.00'E	50°07.00'E	07/	80 000		98 x 64	
7268	GB	3812	Ad Dammām and Rā's Tannūrah	26°28.30'N	26°44.60'N	50°08.00'E	50°20.00'E	07/12	30 000		100 x 66	
7270	GB	3776	Ras Al Juaymah Terminals	26°50.00'N	27°00.50'N	50°00.00'E	50°18.00'E		30 000		99 x 65	
7272	GB	3718	Port of Al Jubayl (Al Jubayl)	26°57.33'N	27°07.74'N	49°36.05'E	49°54.55'E	07/	30 000		98 x 64	

PERSIAN GULF – EASTERN PART

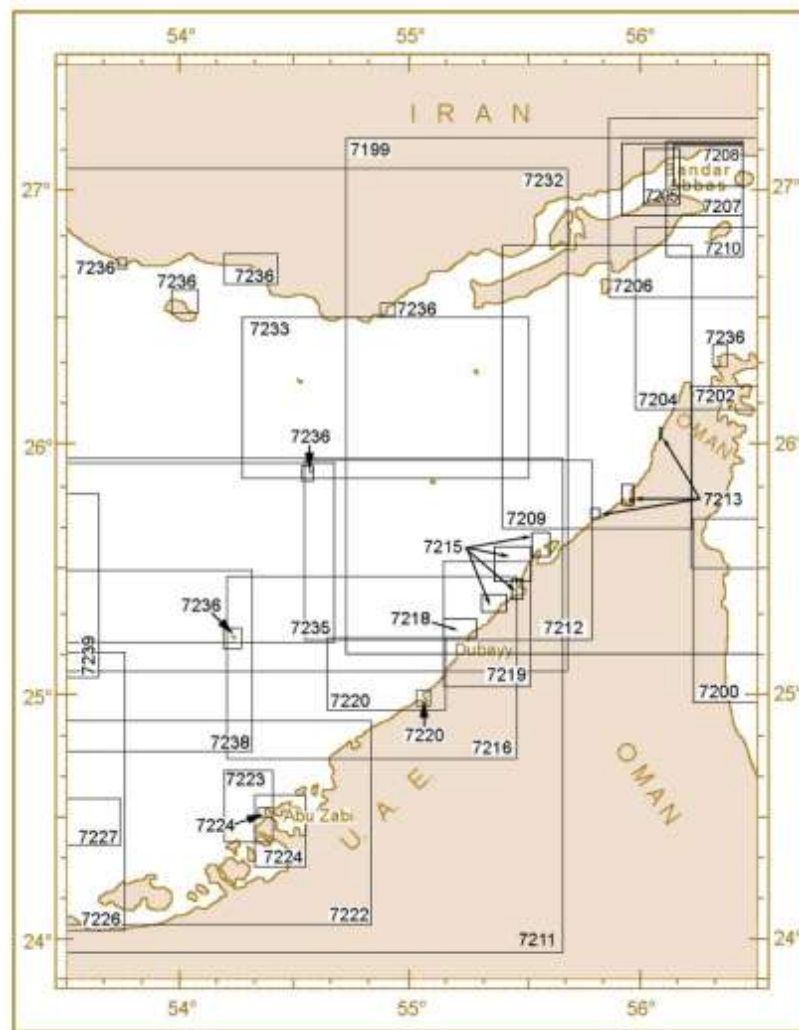
GOLFE PERSIQUE – PARTIE EST

INT No.	Prod.	National No.	TITLE / TITRE	CHART LIMITS / LIMITES DE LA CARTE				Date	Scale / Echelle		Format	Printer (Nat. No. – Date NE)
				South/Sud	North/Nord	West/Ouest	East/Est		1st Ed/NE	1 :		
7200	See/Voir I.18											
7204	See/Voir I.18											
7205	IR	3070	Bandar-E Shahīd Rajāī	26°57.00'N	27°10.6'N	56°01.0'E	56°11.0'E	08/	25 000		66 X 100	
7206	See/Voir I.18											
7207	IR	3012	Approaches to Bandar-E Shahīd Bahonar and Bandar-E Shahīd Rajāī	26°54.00'N	27°11.50'N	55°56.90'E	56°27.70'E	08/11	50 000		102 x 65	
7208	IR	3002	Bandar-E Shahīd Bahonar to Jazireh-Ye Hormoz	27°01.20'N	27°11.40'N	56°09.90'E	56°27.70'E	11/	30 000		98 x 63	
7209	GB	3174	Western Approaches to the Strait of Hormuz	25°40.50'N	26°47.50'N	55°23.80'E	56°13.50'E	12/	125 000		100 x 67	
7210	IR	3010	Jazire-Ye Qeshm to Jazayer-E Hormoz & Larak	26°45.50'N	27°12.00'N	56°07.90'E	56°27.50'E		50 000		65 x 98	
7211	GB	2889	Dubai (Dubayy) to Jabal az Zannah and Jazīrat Das	23°57.00'N	25°57.00'N	52°15.00'E	55°40.00'E	95/12	350 000		98 x 65	
7212	GB	3175	Jazīrat al Hamra' to Dubai (Dubayy) and Jazīreh – ye Sirī	25°13.00'N	25°57.00'N	54°32.50'E	55°48.00'E	06/12	125 000	25°30'N	101 x 65	
7213	GB	3404	Ports in Ras Al Khaymah					13/				
			Plan A – Saqr Port (Mina Saqr)	25°56.20'N	26°01.40'N	56°00.40'E	56°04.76'E		15 000			
			Plan B – Rak Khor Port	25°47.40'N	25°48.80'N	55°56.90'E	55°58.05'E		7 500			
			Plan C – Approaches to RAK Khor Port	25°45.88'N	25°52.00'N	55°54.41'E	55°58.30'E		30 000			
			Plan D – Al Jazeera Port (Al Jazirah Port)	25°42.02'N	25°45.10'N	55°46.50'E	55°49.05'E		20 000			
			Plan E – Al Jeer Port	26°01.32'N	26°04.40'N	56°04.00'E	56°05.30'E		20 000			
7215	GB	3405	Ports in Ajman, Sharjah and Umm Al Quaywayn					13/				
			Plan A – Ajman	25°23.40'N	25°28.60'N	55°26.20'E	55°28.20'E		15 000			
			Plan B – Umm al Quaywayn	25°33.60'N	25°39.40'N	55°31.53'E	55°36.00'E		30 000			
			Plan C – Hamriyah Freezone Port	25°27.50'N	25°37.90'N	55°22.33'E	55°31.00'E		30 000			
			Plan D – Sharjah (Ash Shariqah)	25°20.50'N	25°24.18'N	55°19.00'E	55°23.90'E		25 000			
7216	GB	3176	'Ajmān to Šīr Abū Nū Ayr	24°44.50'N	25°28.50'N	54°12.00'E	55°28.00'E	06/12	125 000		102 x 65	
7218	GB	3414	Dubai (Dubayy) and Approaches	25°14.10'N	25°19.30'N	55°09.55'E	55°18.30'E	06/11	15 000		100 x 65	
7219	GB	3412	Hamriyah to Mina Seyaha	25°02.90'N	25°32.70'N	55°08.00'E	55°30.30'E	06/11	50 000		110 x 75	
7220	GB	3739	Jebel Ali (Mīnā' Jabal 'Ālī) and Approaches	24°55.89'N	25°13.50'N	54°39.20'E	55°09.50'E	02/12	50 000		102 x 65	
			Plan A – Jebel Ali (Mīnā' Jabal 'Ālī)	24°58.20'N	25°03.00'N	55°01.80'E	55°05.10'E					
7222	GB	3177	Outer Approaches to Abu Zabi	24°03.00'N	24°54.00'N	53°29.00'E	54°50.00'E	(10/)	125 000		109 x 75	
7223	GB	3713	Approaches to Abu Zabi (Abu Dhabi)	24°24.20'N	24°41.80'N	54°11.80'E	54°24.70'E	11/	32 500		100 x 67	
7224	GB	3715	Abu Zabi (Abu Dhabi) and Umm An Nar	24°18.00'N	24°35.60'N	54°20.00'E	54°32.90'E	11/	32 500		100 x 67	
			Plan A – Mina Zayed	24°30.80'N	24°32.60'N	54°22.50'E	54°24.50'E					

() published as national chart / publiée en tant que carte nationale

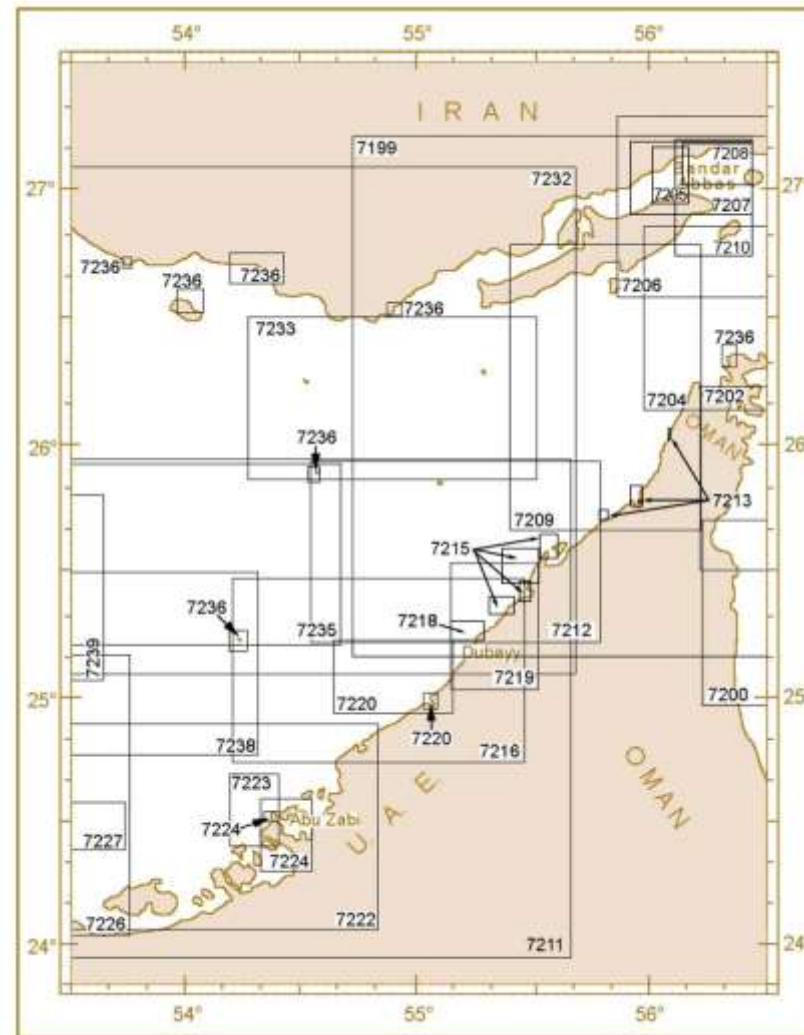
PERSIAN GULF – EASTERN PART

GOLFE PERSIQUE – PARTIE EST



PERSIAN GULF – EASTERN PART (cont.)

GOLFE PERSIQUE – PARTIE EST (suite)



PERSIAN GULF – EASTERN PART (cont.)

GOLFE PERSIQUE – PARTIE EST (suite)

INT No.	Prod.	National No.	TITLE / TITRE	CHART LIMITS / LIMITES DE LA CARTE				Date	Scale / Echelle		Format	Printer (Nat. No. – Date NE)
				South/Sud	North/Nord	West/Ouest	East/Est		1st Ed/NE	1 :		
7226	See/Voir I.10											
7227	See/Voir I.10											
7232	GB	2887	Dubai (Dubayy) and Jazīreh-ye Qeshm to Jazīreh Hālūl	25°06.10'N	27°04.92'N	52°17.06'E	55°41.77'E	05/14	350 000		98 x 63	
7233	GB	2441	Jazīreh-Ye Tonb-e Borzog to Jazīreh-Ye-Forūr	25°52.50'N	26°30.00'N	54°16.00'E	55°32.00'E	13/	125 000		102 x 65	
7235	GB	2442	Jaz-Ye Sirri to Sir Anu Nuayr	25°13.00'N	25°57.00'N	53°26.00'E	54°40.00'E		125 000		100 x 65	
7236	GB	3409	Ports and Anchorages in Iran, Oman and United Arab Emirates								100 x 64	
			Plan A – Bandar-E-Moqam	26°57.30'N	26°59.10'N	53°26.50'E	53°28.90'E		25 000			
			Plan B – Chiru	26°41.30'N	26°43.50'N	53°43.00'E	53°44.80'E		35 000			
			Plan C – Bandar-E Charak	26°38.00'N	26°45.00'N	54°11.00'E	54°25.10'E		150 000			
			Plan D – Jazireh-Ye Lavan	26°44.80'N	26°48.80'N	53°18.10'E	53°25.20'E		25 000			
			Plan E – Jazirat Sir Abu NU Ayr	25°11.30'N	25°16.10'N	54°11.00'E	54°15.80'E		50 000			
			Plan F – Qeys Anchorage	26°30.60'N	26°36.20'N	53°57.00'E	54°03.40'E		50 000			
			Plan G – Sirri Oil Terminal	25°52.20'N	25°55.00'N	54°31.90'E	54°35.50'E		25 000			
			Plan H – Bnadar-E Lengeh	26°30.80'N	26°33.60'N	54°51.90'E	54°54.40'E		25 000			
			Plan I – Khwar Al Quway Anchorage	26°18.60'N	26°23.80'N	56°19.60'E	56°22.90'E		15 000			
7238	GB	2443	Sir Abu Nuayr to Jaz Zarakkuh	24°46.00'N	25°30.00'N	53°03.00'E	54°19.00'E	11/	125 000		102 x 65	
7239	See/Voir I.10											

GULF OF OMAN

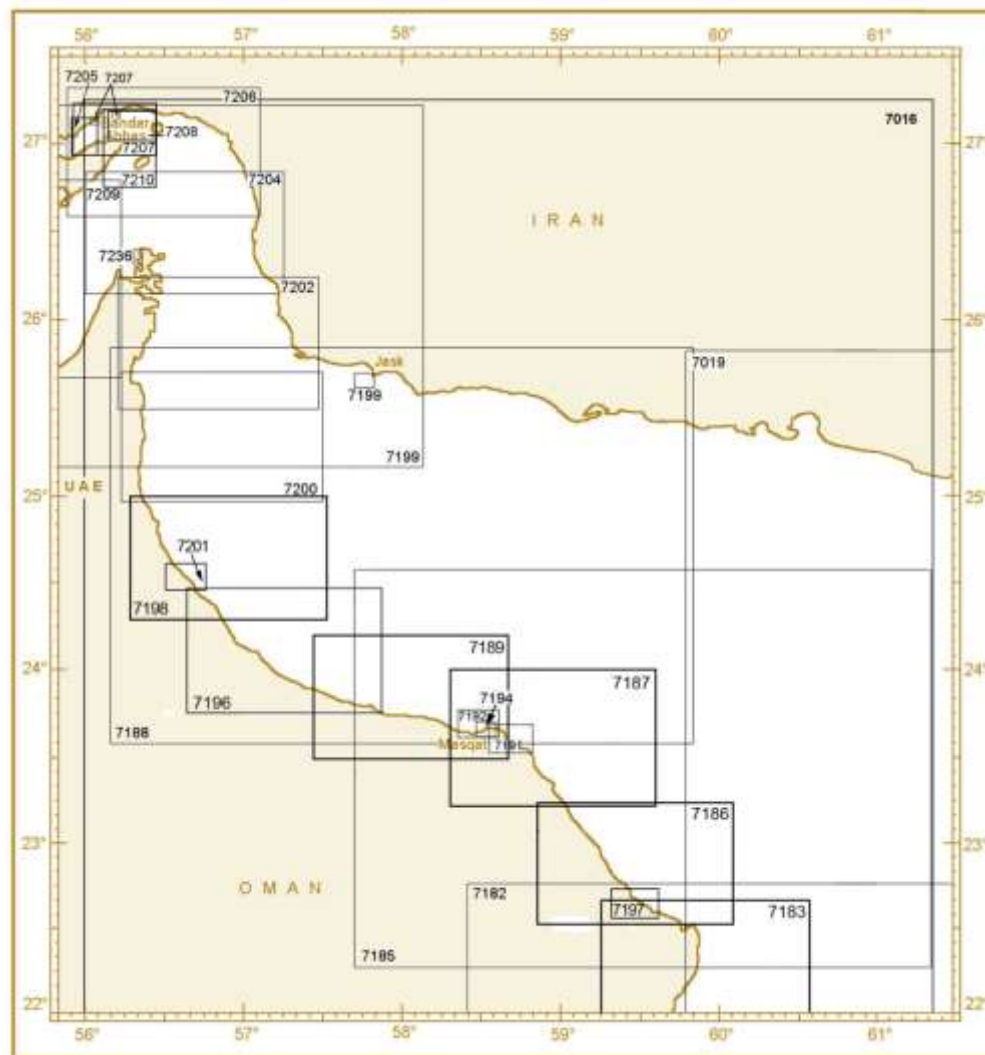
GOLFE D'OMAN

INT No.	Prod.	National No.	TITLE / TITRE	CHART LIMITS / LIMITES DE LA CARTE				Date	Scale / Echelle		Format	Printer (Nat. No. – Date NE)
				South/Sud	North/Nord	West/Ouest	East/Est		1st Ed/NE	1 :		
7019	See/Voir I.5											
7182	See/Voir I.21											
7183	See/Voir I.21											
7185	OM	3504	Rā's Al Hadd to Muscat	22°16.00'N	24°34.00'N	57°42.00'E	61°22.00'E		350 000		110 x 75	
7186	OM	1212	Rā's Al Hadd to Dagmar	22°31.00'N	23°14.50'N	58°51.80'E	60°06.80'E		125 000		110 x 75	
7187	OM	1213	Quriyat to Jazirat Al Fahl	23°13.00'N	24°00.00'N	58°18.00'E	59°36.00'E		125 000		110 x 75	
7188	OM	3505	Muscat to Lima	23°34.00'N	25°58.00'N	56°10.00'E	59°50.00'E		350 000		110 x 75	
7189	OM	1214	Muscat to As Suwaiq	23°29.00'N	24°12.20'N	57°26.00'E	58°41.00'E		125 000		110 x 75	
7191	OM	254	Eastern Approaches to Muscat	23°30.20'N	23°40.30'N	58°31.70'E	58°47.80'E		25 000		110 x 75	
7192	OM	255	Western Approaches to Muscat	23°34.80'N	23°44.90'N	58°20.90'E	58°37.00'E		25 000		110 x 75	
7194	OM	120	Muscat to Mina Al Fahl	23°36.50'N	23°41.60'N	58°28.60'E	58°36.60'E		12 500		110 x 75	
7196	OM	1215	Rā's As Sawadi to Sohar	23°45.00'N	24°28.78'N	56°35.00'E	57°49.00'E		125 000		110 x 75	
7197	OM	301	Sur to Qalhat	22°33.80'N	22°44.20'N	59°19.40'E	59°37.00'E		30 000		110 x 75	
7198	OM	1216	Ras Salan to Khatmat Melaha	24°17.00'N	25°00.00'N	56°17.00'E	57°32.00'E		125 000		110 x 75	
7199	GB	2888	Jāsk to Dubai (Dubayy) and Jazīreh-ye Qeshm	25°10.00'N	27°13.00'N	54°43.00'E	58°08.00'E	05/13	350 000	25°30'N	98 x 65	
			Plan A – Iran - Jāsk	25°36.00'N	25°41.00'N	57°41.00'E	57°48.20'E			25°30'N		
7200	GB	3520	Khawr Kalbā and Dawhat Diba to Gahhā Shoal	24°58.33'N	25°42.40'N	56°14.40'E	57°30.50'E	04/10	125 000	25°30'N	101 x 65	
7201	OM	257	Approaches to Port Sohar	24°27.50'N	24°37.00'N	56°30.50'E	56°46.00'E		25 000		110 x 75	
7202	OM	1218	Ras Daba to Khawr Al Habalayn	25°30.50'N	26°14.00'N	56°13.50'E	57°29.50'E	(11)/	125 000		102 x 65	
7204	OM	1219	The Strait of Hormuz	26°08.40'N	26°50.70'N	56°00.10'E	57°15.10'E	(11)/	125 000		110 x 75	
7205	See/Voir I.14											
7206	GB		Strait of Hormuz-Northern part	26°35.00'N	27°18.00'N	55°53.00'E	57°07.00'E		125 000		90 x 65	
7207	See/Voir I.14											
7208	See/Voir I.14											
7209	See/Voir I.14											
7210	See/Voir I.14											

() published as national chart / publiée en tant que carte nationale

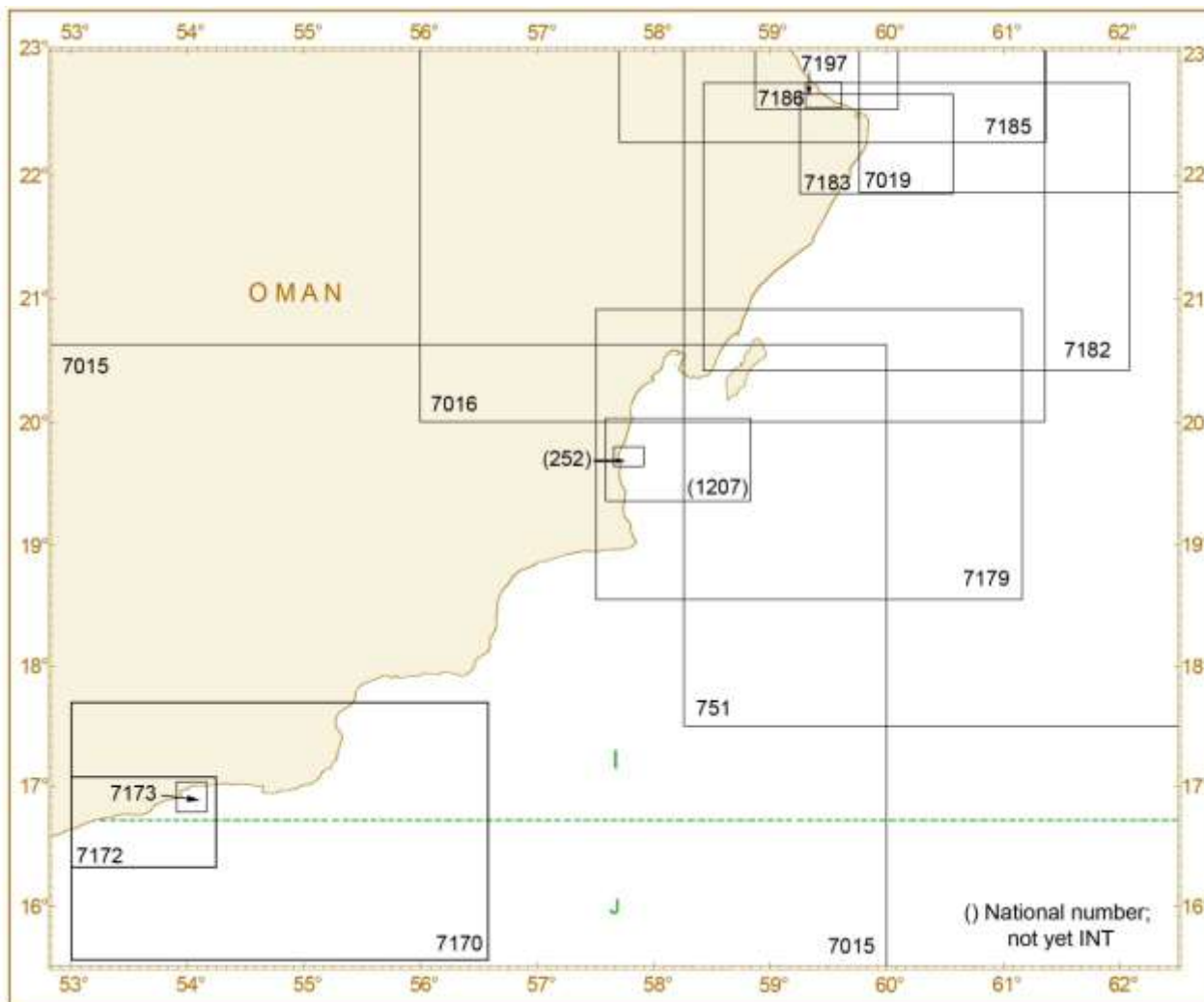
GULF OF OMAN

GOLFE D'OMAN



ARABIAN SEA – WESTERN PART

MER D'ARABIE – PARTIE OUEST



ARABIAN SEA – WESTERN PART

MER D'ARABIE – PARTIE OUEST

INT No.	Prod.	National No.	TITLE / TITRE	CHART LIMITS / LIMITES DE LA CARTE				Date	Scale / Echelle		Format	Printer (Nat. No. – Date NE)
				South/Sud	North/Nord	West/Ouest	East/Est		1st Ed/NE	1 :		
751	See/Voir L5											
7015	See/Voir L5											
7016	See/Voir L5											
7019	See/Voir L5											
7170	OM	3500	Damqawt to Sharbithat	15°33.00'N	17°44.00'N	53°00.00'E	56°35.00'E		350 000		110 x 75	
7172	OM	1201	Ras Darbat Ali to Port Salalah	16°19.60'N	17°05.00'N	53°00.30'E	54°15.30'E		125 000		108 x 71	
7173	OM	250	Approaches to Port Salalah	16°52.30'N	17°02.00'N	53°54.60'E	54°10.00'E		25 000		103 x 72	
7179	OM	3502	Rā's Al Madrasah to Masirah	18°33.00'N	20°55.00'N	57°30.00'E	61°10.00'E		350 000		110 x 75	
7182	OM	3503	Masirah to Rā's Al Hadd	20°25.00'N	22°45.00'N	58°25.00'E	62°05.00'E		350 000		110 x 75	
7183	OM	1211	Ash Sharq to Qalhat	21°51.00'N	22°40.00'N	59°15.00'E	60°34.00'E		125 000		110 x 75	
7185	See/Voir L18											
7186	See/Voir L18											
7180	OM	1207	Approaches to Ad Duqm Port	19°21.00'N	20°05.50'N	57°35.10'E	58°50.10'E		125 000		110 x 75	
7181	OM	252	Ad Duqm Port	19°38.00'N	19°48.10'N	57°39.00'E	57°54.70'E		25 000		110 x 75	

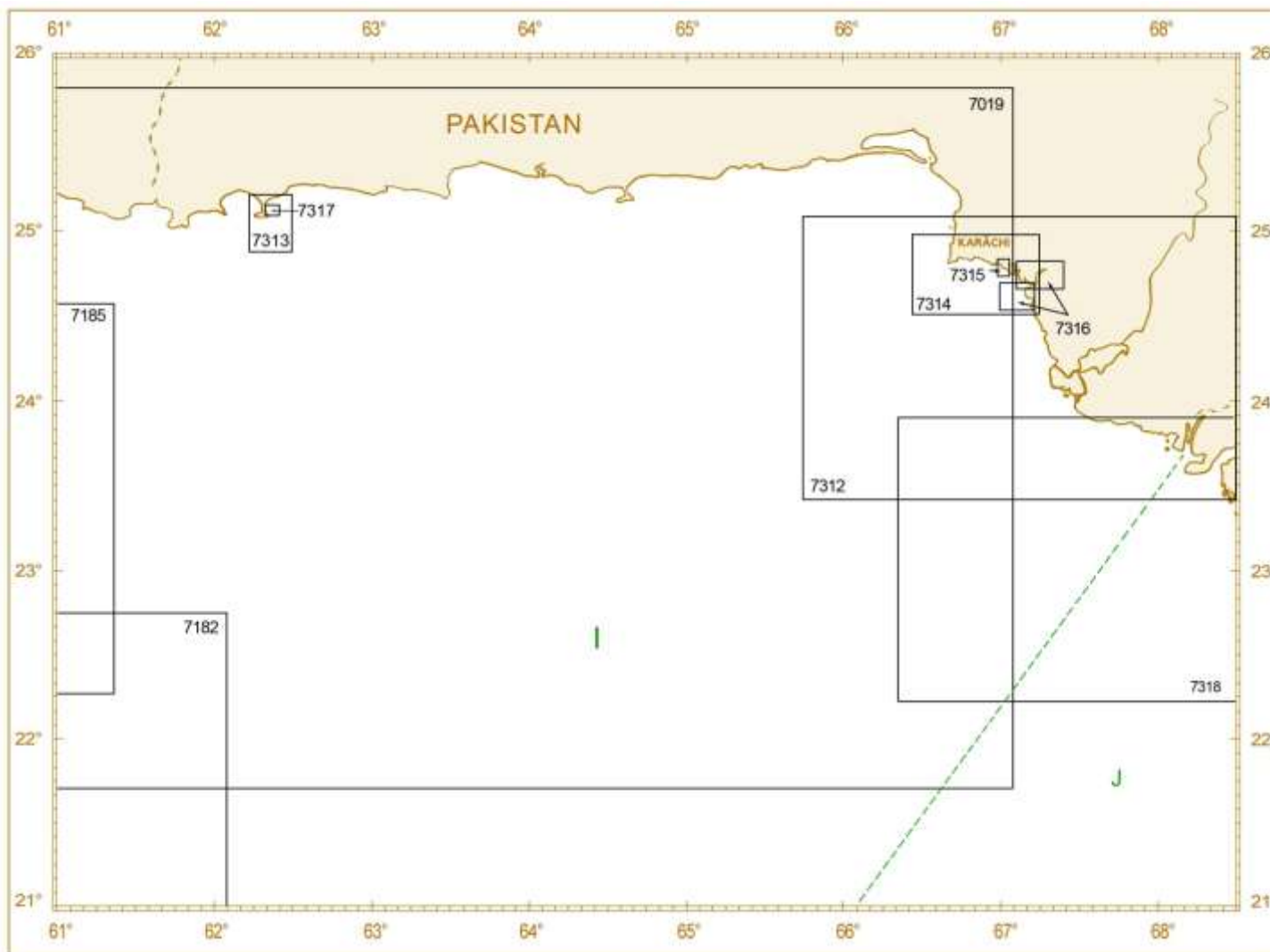
ARABIAN SEA – NORTHERN PART

MER D'ARABIE – PARTIE NORD

INT No.	Prod.	National No.	TITLE / TITRE	CHART LIMITS / LIMITES DE LA CARTE				Date	Scale / Echelle		Format	Printer (Nat. No. – Date NE)
				South/Sud	North/Nord	West/Ouest	East/Est		1st Ed/NE	1 :		
7019	See/Voir I.5											
7182	See/Voir I.21											
7185	See/Voir I.18											
7312	PK	PAK-50	Karachi to Sir Creek	23°25.00'N	25°05.00'N	65°44.50'E	68°30.00'E		300 000		98 x 64	
7313	PK	PAK-45	Approaches to Gwadar	24°52.40'N	25°16.20'N	62°13.35'E	62°30.00'E		40 000			
7314	PK	PAK-5	Approaches to Karachi	24°30.00'N	24°58.90'N	66°26.00'E	67°15.00'E	97/03	75 000	24°45'	100 x 65	GB (58–03)
7315	PK	PAK-30	Karachi Harbour	24°44.26'N	24°51.12'N	66°55.45'E	67°00.21'E	97/	12 500		101 x 64	GB (40–13)
7316	PK	PAK-20	Port Muhammad Bin Qasim and Approaches	24°38.88'N	24°49.42'N	67°06.35'E	67°24.53'E	02/07	30 000		102 x 65	GB (59–13)
			Plan A – Approaches to Phitti Creek	24°32.00'N	24°42.30'N	66°59.50'E	67°13.30'E		50 000			
7317	PK	PAK-40	Gwadar Deep Water Port	25°05.33'N	25°09.12'N	62°19.00'E	62°25.55'E		10 000			
7318	See/Voir J.17											

ARABIAN SEA – NORTHERN PART

MER D'ARABIE – PARTIE NORD



Page intentionally left blank

Page laissée en blanc intentionnellement